

# Die Mauttabelle 6.2d

<a href="#">A1</a>	<a href="#">A10</a> <a href="#">A11</a> <a href="#">A12</a> <a href="#">A13</a> <a href="#">A14</a> <a href="#">A15</a> <a href="#">A17</a> <a href="#">A19</a>	<a href="#">A100</a> <a href="#">A103</a> <a href="#">A104</a> <a href="#">A111</a> <a href="#">A113</a> <a href="#">A114</a> <a href="#">A115</a> <a href="#">A143</a>
<a href="#">A2</a>	<a href="#">A20</a> <a href="#">A21</a> <a href="#">A23</a> <a href="#">A24</a> <a href="#">A25</a> <a href="#">A27</a> <a href="#">A28</a> <a href="#">A29</a>	<a href="#">A210</a> <a href="#">A215</a> <a href="#">A226</a> <a href="#">A241</a> <a href="#">A250</a> <a href="#">A252</a> <a href="#">A253</a> <a href="#">A255</a> <a href="#">A261</a> <a href="#">A270</a> <a href="#">A280</a> <a href="#">A281</a> <a href="#">A293</a>
<a href="#">A3</a>	<a href="#">A30</a> <a href="#">A31</a> <a href="#">A33</a> <a href="#">A37</a> <a href="#">A38</a> <a href="#">A39</a>	<a href="#">A352</a> <a href="#">A391</a> <a href="#">A392</a> <a href="#">A395</a>
<a href="#">A4</a>	<a href="#">A40</a> <a href="#">A42</a> <a href="#">A43</a> <a href="#">A44</a> <a href="#">A45</a> <a href="#">A46</a> <a href="#">A48</a> <a href="#">A49</a>	<a href="#">A445</a> <a href="#">A480</a> <a href="#">A485</a>
<a href="#">A5</a>	<a href="#">A52</a> <a href="#">A57</a> <a href="#">A59</a>	<a href="#">A516</a> <a href="#">A524</a> <a href="#">A535</a> <a href="#">A540</a> <a href="#">A542</a> <a href="#">A544</a> <a href="#">A553</a> <a href="#">A555</a> <a href="#">A559</a> <a href="#">A560</a> <a href="#">A562</a> <a href="#">A565</a> <a href="#">A571</a> <a href="#">A573</a>
<a href="#">A6</a>	<a href="#">A60</a> <a href="#">A61</a> <a href="#">A62</a> <a href="#">A63</a> <a href="#">A64</a> <a href="#">A65</a> <a href="#">A66</a> <a href="#">A67</a>	<a href="#">A602</a> <a href="#">A620</a> <a href="#">A623</a> <a href="#">A643</a> <a href="#">A648</a> <a href="#">A650</a> <a href="#">A656</a> <a href="#">A659</a> <a href="#">A661</a> <a href="#">A671</a> <a href="#">A672</a>
<a href="#">A7</a>	<a href="#">A70</a> <a href="#">A71</a> <a href="#">A72</a> <a href="#">A73</a>	
<a href="#">A8</a>	<a href="#">A81</a>	<a href="#">A831</a> <a href="#">A861</a> <a href="#">A864</a>
<a href="#">A9</a>	<a href="#">A92</a> <a href="#">A93</a> <a href="#">A94</a> <a href="#">A95</a> <a href="#">A96</a> <a href="#">A98</a> <a href="#">A99</a>	<a href="#">A952</a> <a href="#">A980</a> <a href="#">A995</a>

### Abkürzungen:

AD (Autobahndreieck), AK (Autobahnkreuz), AS (Anschlussstelle), AN (Anschluss), BS (Behelfs-AS), BG (Bundesgrenze), TR (Tank- und Rastanlage)

Rot hinterlegt:

Gegenrichtung,  
abweichende Länge

Grau hinterlegt:

Knoten im Bau, nicht  
befahrbar

A 1					↑
BAB	Von		Nach		Km
1	-	AN Jahnshof (Übergang A 1/B 207)	8	AS Jahnshof	2,7
1	8	AS Jahnshof	9	AS Oldenburg i.H.-Nord	1,6
1	9	AS Oldenburg i.H.-Nord	10	AS Oldenburg i.H.-Mitte	1,3
1	10	AS Oldenburg i.H.-Mitte	11	AS Oldenburg i.H.-Süd	1,0
1	11	AS Oldenburg i.H.-Süd	12	AS Lensahn	8,2
1	12	AS Lensahn	13	AS Neustadt i.H.-Pelzerhaken	11,5
1	13	AS Neustadt i.H.-Pelzerhaken	14	AS Neustadt i.H.-Mitte	5,5
1	14	AS Neustadt i.H.-Mitte	15	AS Eutin	5,6
1	15	AS Eutin	16	AS Scharbeutz	2,0
1	16	AS Scharbeutz	17	AS Pansdorf	3,2
1	17	AS Pansdorf	18	AS Ratekau	6,6

1	18	AS Ratekau	19	AS Sereetz	3,8
1	19	AS Sereetz	20	AD Bad Schwartau, Dreieck	0,4
1	20	AD Bad Schwartau, Dreieck	21	AS Bad Schwartau	2,4
1	21	AS Bad Schwartau	22	AS Lübeck-Zentrum	3,3
1	22	AS Lübeck-Zentrum	23	AS Lübeck-Moisling	3,3
1	23	AS Lübeck-Moisling	24	AK Lübeck, Kreuz	2,4
1	24	AK Lübeck, Kreuz	25	AS Reinfeld	6,8
1	25	AS Reinfeld	26	AS Bad Oldesloe	7,3
1	26	AS Bad Oldesloe	27a	AS Bargteheide	9,2
1	27a	AS Bargteheide	27b	AK Bargteheide, Kreuz	0,3
1	27b	AK Bargteheide, Kreuz	28	AS Ahrensburg	9,2
1	28	AS Ahrensburg	29	AS Stapelfeld	4,2
1	29	AS Stapelfeld	30	AS Barsbüttel	5,2
1	30	AS Barsbüttel	31	AK Hamburg-Ost, Kreuz	3,1
1	31	AK Hamburg-Ost, Kreuz	32	AS Hamburg-Öjendorf	2,2
1	32	AS Hamburg-Öjendorf	33	AS Hamburg-Billstedt	2,1
1	33	AS Hamburg-Billstedt	34	AS Hamburg-Moorfleet	3,6
1	34	AS Hamburg-Moorfleet	35	AD Hamburg-Südost, Dreieck	0,7
1	35	AD Hamburg-Südost, Dreieck	36	AK Hamburg-Süd, Kreuz	3,0
1	36	AK Hamburg-Süd, Kreuz	37	AS Hamburg-Stillhorn	3,5
1	37	AS Hamburg-Stillhorn	38	AS Hamburg-Harburg	1,9
1	38	AS Hamburg-Harburg	39	AK Maschener Kreuz (A 1/A 250)	8,1
1	39	AK Maschener Kreuz (A 1/A 250)	40	AD Horster Dreieck	1,3
1	40	AD Horster Dreieck	40	AD Horster Dreieck (A7/A1)	0,8
1	40	AD Horster Dreieck (A7/A1)	41	AS Hittfeld	1,7
1	41	AS Hittfeld	42	AS Dibbersen	6,6
1	42	AS Dibbersen	43	AD Buchholzer Dreieck	1,9
1	43	AD Buchholzer Dreieck	44	AS Rade	3,3
1	44	AS Rade	45	AS Hollenstedt	6,5
1	45	AS Hollenstedt	46	AS Heidenau (A1)	5,5
1	46	AS Heidenau (A1)	-	- TR Ostetal (Wendemöglichkeit)	8,1
1	-	- TR Ostetal (Wendemöglichkeit)	47	AS Sittensen	1,9
1	47	AS Sittensen	49	AS Bockel	18,8
1	49	AS Bockel	50	AS Stuckenborstel	11,3
1	50	AS Stuckenborstel	51	AS Posthausen	4,3
1	51	AS Posthausen	52	AS Oyten	9,2
1	52	AS Oyten	53	AK Bremer Kreuz	3,5
1	53	AK Bremer Kreuz	54	AS Uphusen/Bremen-Mahndorf	1,8
1	54	AS Uphusen/Bremen-Mahndorf	55	AS Bremen-Hemelingen	5,5
1	55	AS Bremen-Hemelingen	56	AS Bremen-Arsten	2,2
1	56	AS Bremen-Arsten	57	AS Bremen/Brinkum	3,9
1	57	AS Bremen/Brinkum	58	AS Stuhr, Dreieck	7,0
1	58	AS Stuhr, Dreieck	59	AS Groß Ippener	6,8

1	59	AS Groß Ippener	60	AS Wildeshausen-Nord	13,0
1	60	AS Wildeshausen-Nord	61	AS Wildeshausen-West	8,3
1	61	AS Wildeshausen-West	62	AS Ahlhorner Heide	8,9
1	62	AS Ahlhorner Heide	62	AD Ahlhorner Heide, Dreieck	0,4
1	62	AD Ahlhorner Heide, Dreieck	63	AS Cloppenburg	4,6
1	63	AS Cloppenburg	64	AS Vechta	10,1
1	64	AS Vechta	65	AS Lohne/Dinklage	7,7
1	65	AS Lohne/Dinklage	66	AS Holdorf	7,5
1	66	AS Holdorf	67	AS Neuenkirchen/Vörden	12,1
1	67	AS Neuenkirchen/Vörden	68	AS Bramsche	11,8
1	68	AS Bramsche	70	AS Osnabrück-Nord	6,4
1	70	AS Osnabrück-Nord	71	AS Osnabrück-Hafen	6,9
1	71	AS Osnabrück-Hafen	72	AK Lotte/Osnabrück, Kreuz	4,2
1	72	AK Lotte/Osnabrück, Kreuz	73	AS Lengerich	11,2
1	73	AS Lengerich	74	AS Ladbergen	8,4
1	74	AS Ladbergen	76	AS Greven	9,3
1	76	AS Greven	77	AS Münster-Nord	12,1
1	77	AS Münster-Nord	78	AK Münster-Süd, Kreuz	8,5
1	78	AK Münster-Süd, Kreuz	79	AS Ascheberg	14,6
1	79	AS Ascheberg	80	AS Hamm-Bockum/Werne	11,4
1	80	AS Hamm-Bockum/Werne	81	AS Hamm/Bergkamen	4,9
1	81	AS Hamm/Bergkamen	82	AK Kamener Kreuz	5,8
1	82	AK Kamener Kreuz	83	AS Kamen-Zentrum	3,1
1	83	AS Kamen-Zentrum	84	AS Unna-Zentrum	5,5
1	84	AS Unna-Zentrum	84	AK Dortmund/Unna, Kreuz	0,5
1	84	AK Dortmund/Unna, Kreuz	85	AS Schwerte	10,4
1	85	AS Schwerte	86	AK Westhofener Kreuz	3,6
1	86	AK Westhofener Kreuz	87	AS Hagen-Nord	5,3
1	87	AS Hagen-Nord	88	AS Hagen-West	3,4
1	88	AS Hagen-West	89	AS Volmarstein	4,8
1	89	AS Volmarstein	90	AS Gevelsberg	3,6
1	90	AS Gevelsberg	92	AK Wuppertal-Nord, Kreuz (A1/B326)	6,1
1	92	AK Wuppertal-Nord, Kreuz (A1/B326)	93	AS Wuppertal-Langerfeld	3,6
1	93	AS Wuppertal-Langerfeld	94	AS Wuppertal-Ronsdorf	7,4
1	94	AS Wuppertal-Ronsdorf	95a	AS Remscheid-Lennep	3,3
1	95a	AS Remscheid-Lennep	95b	AS Remscheid	2,7
1	95b	AS Remscheid	-	- TR Remscheid (Überfahrt)	2,5
1	-	- TR Remscheid (Überfahrt)	96	AS Wermelskirchen	3,7
1	96	AS Wermelskirchen	97	AS Burscheid	7,8
1	97	AS Burscheid	98	AK Leverkusen, Kreuz	10,1
1	98	AK Leverkusen, Kreuz	99	AK Leverkusen-West, Kreuz	3,2
1	99	AK Leverkusen-West, Kreuz	100	AS Köln-Niehl	2,0
1	100	AS Köln-Niehl	101	AK Köln-Nord, Kreuz	4,8

1	101	AK Köln-Nord, Kreuz	102	AS Köln-Bocklemünd	3,6
1	102	AS Köln-Bocklemünd	103	AS Köln-Lövenich	4,5
1	103	AS Köln-Lövenich	104	AK Köln-West, Kreuz	1,4
1	104	AK Köln-West, Kreuz	104	AS Frechen	1,0
1	104	AS Frechen	105	AS Gleuel	4,3
1	105	AS Gleuel	106	AS Hürth	4,9
1	106	AS Hürth	107	AD Erfttal, Dreieck	3,8
1	107	AD Erfttal, Dreieck	108	AS Erftstadt	1,6
1	108	AS Erftstadt	109	AK Bliesheim, Kreuz	4,3
1	109	AK Bliesheim, Kreuz	110	AS Euskirchen	11,3
1	110	AS Euskirchen	110	AS Zülpich	0,8
1	110	AS Zülpich	111	AS Wißkirchen	3,7
1	111	AS Wißkirchen	112	AS Bad Münstereifel/Mechernich	8,5
1	112	AS Bad Münstereifel/Mechernich	113	AS Nettersheim	5,6
1	113	AS Nettersheim	114	AS Blankenheim	7,6
1	114	AS Blankenheim	-	AN Blankenheim (Übergang A1/L105)	0,4
1	118	AS Gerolstein	119	AS Daun	2,0
1	119	AS Daun	120	AD Vulkaneifel, Dreieck	2,8
1	120	AD Vulkaneifel, Dreieck	121	AS Mehren	2,1
1	121	AS Mehren	122	AS Manderscheid	8,3
1	122	AS Manderscheid	123	AS Hasborn	8,1
1	123	AS Hasborn	125	AS Wittlich-Mitte	8,7
1	125	AS Wittlich-Mitte	126	AD Wittlich, Kreuz	4,4
1	126	AD Wittlich, Kreuz	127	AS Salmtal	5,9
1	127	AS Salmtal	128	AS Föhren	6,6
1	128	AS Föhren	129	AS Schweich (A1)	3,5
1	129	AS Schweich (A1)	130	AD Moseltal, Dreieck	2,9
1	130	AD Moseltal, Dreieck	131	AS Mehring	8,1
1	131	AS Mehring	132	AS Reinsfeld	13,5
1	132	AS Reinsfeld	133	AS Hermeskeil	2,1
1	133	AS Hermeskeil	134	AS Nonnweiler-Bierfeld	7,1
1	134	AS Nonnweiler-Bierfeld	135	AD Nonnweiler, Dreieck	2,3
1	135	AS Nonnweiler, Dreieck	137	AS Nonnweiler-Braunshausen	2,3
1	137	AS Nonnweiler-Braunshausen	138	AS Nonnweiler-Primstal	8,1
1	138	AS Nonnweiler-Primstal	139	AS Tholey-Hasborn	3,2
1	139	AS Tholey-Hasborn	140	AS Tholey	3,9
1	140	AS Tholey	141	AS Eppelborn	6,1
1	141	AS Eppelborn	142	AS Illingen	5,1
1	142	AS Illingen	143	AK Saarbrücken, Kreuz	3,8
1	143	AK Saarbrücken, Kreuz	144	AS Quierschied	1,9
1	144	AS Quierschied	145	AS Holz	3,2
1	145	AS Holz	146	AS Riegelsberg	3,3
1	146	AS Riegelsberg	147	AS Saarbrücken-Neuhaus	1,1

1	147	AS Saarbrücken-Neuhaus	146	AS Riegelsberg	1,3
1	147	AS Saarbrücken-Neuhaus	148	AS Saarbrücken-Von der Heydt	1,4
1	148	AS Saarbrücken-Von der Heydt	147	AS Saarbrücken-Neuhaus	1,2
1	148	AS Saarbrücken-Von der Heydt	150	AS Saarbrücken-Burbach	1,9

## A 2



BAB	Von		Nach		Km
2	1	AK Oberhausen, Kreuz	2	AS Oberhausen-Königshardt	2,5
2	2	AS Oberhausen-Königshardt	3	AS Bottrop	3,6
2	3	AS Bottrop	3	AK Bottrop, Kreuz	0,8
2	3	AK Bottrop, Kreuz	4	AS Gladbeck-Ellinghorst	2,8
2	4	AS Gladbeck-Ellinghorst	5	AS Essen/Gladbeck	1,3
2	5	AS Essen/Gladbeck	6	AS Gelsenkirchen-Buer	5,8
2	6	AS Gelsenkirchen-Buer	7	AS Herten	5,0
2	7	AS Herten	8	AK Recklinghausen, Kreuz	4,0
2	8	AK Recklinghausen, Kreuz	9	AS Recklinghausen-Süd	1,6
2	9	AS Recklinghausen-Süd	10	AS Recklinghausen-Ost	3,1
2	10	AS Recklinghausen-Ost	11	AS Castrop-Rauxel-Henrichenburg	4,5
2	11	AS Castrop-Rauxel-Henrichenburg	12	AK Dortmund-Nordwest, Kreuz	4,2
2	12	AK Dortmund-Nordwest, Kreuz	12	AS Dortmund-Mengede	1,8
2	12	AS Dortmund-Mengede	13	AS Dortmund-Nordost	7,3
2	13	AS Dortmund-Nordost	14	AS Dortmund-Lanstrop	3,7
2	14	AS Dortmund-Lanstrop	15	AS Kamen/Bergkamen	5,2
2	15	AS Kamen/Bergkamen	16	AK Kamener Kreuz	4,9
2	16	AK Kamener Kreuz	17	AS Bönen	4,7
2	17	AS Bönen	18	AS Hamm	6,8
2	18	AS Hamm	19	AS Hamm-Uentrop	11,9
2	19	AS Hamm-Uentrop	20	AS Beckum	10,9
2	20	AS Beckum	21	AS Oelde	7,6
2	21	AS Oelde	23	AS Rheda-Wiedenbrück	14,3
2	23	AS Rheda-Wiedenbrück	24	AS Gütersloh	8,1
2	24	AS Gütersloh	25	AK Bielefeld, Kreuz	10,8
2	25	AK Bielefeld, Kreuz	26	AS Bielefeld-Sennestadt	2,3
2	26	AS Bielefeld-Sennestadt	27	AS Bielefeld-Zentrum	6,2
2	27	AS Bielefeld-Zentrum	28	AS Ostwestfalen/Lippe	7,6
2	28	AS Ostwestfalen/Lippe	29	AS Herford/Bad Salzuflen	4,5
2	29	AS Herford/Bad Salzuflen	30	AS Herford-Ost	5,9
2	30	AS Herford-Ost	31	AS Exter	3,5
2	31	AS Exter	32	AK Bad Oeynhausen, Kreuz	8,5
2	32	AK Bad Oeynhausen, Kreuz	33	AS Porta Westfalica	2,5
2	33	AS Porta Westfalica	34	AS Veltheim	5,5
2	34	AS Veltheim	35	AS Bad Eilsen	10,8
2	35	AS Bad Eilsen	36	AS Rehren	9,4
2	35	AS Bad Eilsen-Ost	35	AS Bad Eilsen	1,4

2	36	AS Rehren	35	AS Bad Eilsen-Ost	8,0
2	36	AS Rehren	37	AS Lauenau	9,3
2	37	AS Lauenau	38	AS Bad Nenndorf	7,1
2	38	AS Bad Nenndorf	39	AS Wunstorf-Kolenfeld	7,6
2	39	AS Wunstorf-Kolenfeld	40	AS Wunstorf-Luthe	3,7
2	40	AS Wunstorf-Luthe	41	AS Garbsen	4,3
2	41	AS Garbsen	42	AS Hannover-Herrenhausen	3,9
2	42	AS Hannover-Herrenhausen	43	AD Hannover-West, Dreieck	2,6
2	43	AD Hannover-West, Dreieck	44	AS Hannover/Langenhagen	4,5
2	44	AS Hannover/Langenhagen	45	AS Hannover-Bothfeld	3,0
2	45	AS Hannover-Bothfeld	46	AS Hannover-Lahe	4,5
2	46	AS Hannover-Lahe	47	AK Hannover-Buchholz, Kreuz	1,2
2	47	AK Hannover-Buchholz, Kreuz	48	AK Hannover-Ost, Kreuz	4,0
2	48	AK Hannover-Ost, Kreuz	49	AS Lehrte	4,9
2	49	AS Lehrte	50	AS Lehrte-Ost	3,2
2	50	AS Lehrte-Ost	51	AS Hämelerwald	7,5
2	51	AS Hämelerwald	52	AS Peine	8,7
2	52	AS Peine	52	AS Peine-Ost	1,6
2	52	AS Peine-Ost	53	AS Braunschweig-Watenbüttel	11,2
2	53	AS Braunschweig-Watenbüttel	54	AS Braunschweig-Hafen	3,4
2	54	AS Braunschweig-Hafen	55	AK Braunschweig-Nord, Kreuz	3,4
2	55	AK Braunschweig-Nord, Kreuz	56	AS Braunschweig-Flughafen	2,9
2	56	AS Braunschweig-Flughafen	57	AS Braunschweig-Ost	4,7
2	57	AS Braunschweig-Ost	58	AK Wolfsburg/Königslutter, Kreuz	6,7
2	58	AK Wolfsburg/Königslutter, Kreuz	59	AS Königslutter	6,1
2	59	AS Königslutter	60	AS Rennau	8,1
2	60	AS Rennau	61	AS Helmstedt-West	4,9
2	61	AS Helmstedt-West	62	AS Helmstedt-Zentrum	2,9
2	62	AS Helmstedt-Zentrum	-	AS Helmstedt-Ost/TR Waldkater	4,2
2	-	AS Helmstedt-Ost/TR Waldkater	64	AS Alleringersleben	5,6
2	63	AS Marienborn/Helmstedt	-	AS Helmstedt-Ost/TR Waldkater	1,5
2	64	AS Alleringersleben	63	AS Marienborn/Helmstedt	4,1
2	64	AS Alleringersleben	65	AS Eilsleben	9,5
2	65	AS Eilsleben	66	AS Bornstedt	6,5
2	66	AS Bornstedt	67	AS Irxleben	9,0
2	67	AS Irxleben	68	AK Magdeburg, Kreuz	4,1
2	68	AK Magdeburg, Kreuz	69	AS Magdeburg-Kannenstieg	3,0
2	69	AS Magdeburg-Kannenstieg	70	AS Magdeburg-Zentrum	2,4
2	70	AS Magdeburg-Zentrum	71	AS Magdeburg-Rothensee	4,4
2	71	AS Magdeburg-Rothensee	72	AS Lostau	3,9
2	72	AS Lostau	73	AS Burg-Zentrum	7,2
2	73	AS Burg-Zentrum	74	AS Burg-Ost	4,9
2	74	AS Burg-Ost	75	AS Theeßen	11,9



2	75	AS Theeßen	76	AS Ziesar	13,3
2	76	AS Ziesar	77	AS Wollin	15,3
2	77	AS Wollin	78	AS Brandenburg	12,7
2	78	AS Brandenburg	79	AS Netzen	7,2
2	79	AS Netzen	80	AS Lehnin	4,1
2	80	AS Lehnin	81	AD Werder, Dreieck	4,0

**A 3**



<b>BAB</b>	<b>Von</b>	<b>Nach</b>	<b>Km</b>
3	1	BG Elten, Bundesgrenze	2,1
3	2	AS Elten	5,2
3	3	AS Emmerich	14,9
3	4	AS Rees	13,2
3	5	AS Hamminkeln	13,4
3	6	AS Wesel	3,3
3	7	AS Hünxe	6,8
3	8	AS Dinslaken-Nord	3,6
3	9	AS Dinslaken-Süd	3,0
3	10	AK Oberhausen, Kreuz	3,3
3	11	AS Oberhausen-Holteln	3,1
3	12	AK Oberhausen-West, Kreuz	1,3
3	13	AS Oberhausen-Lirich	3,8
3	14	AK Kaiserberg, Kreuz	4,6
3	15	AS Duisburg-Wedau	8,1
3	16	AK Breitscheid, Kreuz	6,8
3	17	AK Ratingen-Ost, Kreuz	4,6
3	18	AS Mettmann	7,7
3	19	AK Hilden, Kreuz	8,7
3	20	AS Solingen	0,9
3	21	AK Langenfeld, Kreuz	6,5
3	22	AS Opladen	1,9
3	23	AK Leverkusen, Kreuz	2,0
3	24	AS Leverkusen	4,6
3	25	AS Köln-Mülheim	2,2
3	26	AS Köln-Dellbrück	1,6
3	27	AK Köln-Ost, Kreuz	3,6
3	28	AD Köln-Heumar, Dreieck	3,5
3	29	AS Königsforst	6,5
3	30a	AS Rösraht	4,5
3	30b	AS Lohmar-Nord	3,3
3	31	AS Lohmar	6,0
3	32	AK Bonn/Siegburg, Kreuz	11,1
3	33	AS Siebengebirge	5,7
3	34	AS Bad Honnef/Linz	9,3

3	35	AS Neustadt (Wied)	36	AS Neuwied	8,3
3	36	AS Neuwied	37	AS Dierdorf	6,3
3	37	AS Dierdorf	38	AS Ransbach-Baumbach	13,3
3	38	AS Ransbach-Baumbach	39	AD Dernbach, Dreieck	3,2
3	39	AD Dernbach, Dreieck	40	AS Montabaur (ICE-Bahnhof)	5,1
3	40	AS Montabaur (ICE-Bahnhof)	40	AS Montabaur	0,8
3	40	AS Montabaur	41	AS Diez	10,4
3	41	AS Diez	42	AS Limburg-Nord	9,4
3	42	AS Limburg-Nord	43	AS Limburg-Süd	2,2
3	43	AS Limburg-Süd	44	AS Bad Camberg	15,1
3	44	AS Bad Camberg	45	AS Idstein	9,5
3	45	AS Idstein	46	AS Wiesbaden/Niedernhausen	10,1
3	46	AS Wiesbaden/Niedernhausen	47	AK Wiesbadener Kreuz	10,7
3	47	AK Wiesbadener Kreuz	48	AS Raunheim	7,3
3	48	AS Raunheim	48	AD Mönchhof-Dreieck	1,2
3	48	AD Mönchhof-Dreieck	49	AS Kelsterbach	4,5
3	49	AS Kelsterbach	50	AS Frankfurt a. Main-Flughafen	3,0
3	50	AS Frankfurt a. Main-Flughafen	50	AK Frankfurter Kreuz	1,3
3	50	AK Frankfurter Kreuz	51	AS Frankfurt a. Main-Süd	3,3
3	51	AS Frankfurt a. Main-Süd	52	AK Offenbacher Kreuz	5,7
3	52	AK Offenbacher Kreuz	52	AS Offenbach	1,0
3	52	AS Offenbach	53	AS Obertshausen	6,2
3	53	AS Obertshausen	54	AS Hanau	4,7
3	54	AS Hanau	55	AS Seligenstadt	5,2
3	55	AS Seligenstadt	56	AD Seligenstädter Dreieck	6,7
3	56	AD Seligenstädter Dreieck	57	AS Stockstadt	2,8
3	57	AS Stockstadt	58	AS Aschaffenburg-West	1,6
3	58	AS Aschaffenburg-West	59	AS Aschaffenburg-Ost	7,1
3	59	AS Aschaffenburg-Ost	60	AS Goldbach	1,9
3	60	AS Goldbach	61	AS Hösbach	2,3
3	61	AS Hösbach	62	AS Bessenbach/Waldaschaff	2,9
3	62	AS Bessenbach/Waldaschaff	63	AS Weibersbrunn	8,7
3	63	AS Weibersbrunn	64	AS Rohrbrunn	5,8
3	64	AS Rohrbrunn	65	AS Marktheidenfeld	15,5
3	65	AS Marktheidenfeld	66	AS Wertheim/Lengfurt	7,0
3	66	AS Wertheim/Lengfurt	67	AS Helmstadt	14,5
3	67	AS Helmstadt	68	AD Würzburg-West, Dreieck	4,2
3	68	AD Würzburg-West, Dreieck	69	AS Würzburg/Kist	1,9
3	69	AS Würzburg/Kist	70	AS Würzburg-Heidingsfeld	6,3
3	70	AS Würzburg-Heidingsfeld	71	AS Würzburg/Randersacker	5,6
3	71	AS Würzburg/Randersacker	72	AS Rottendorf	6,8
3	72	AS Rottendorf	73	AK Biebelried, Kreuz	2,0
3	73	AK Biebelried, Kreuz	74	AS Kitzingen/Schwarzach	8,8



3	74	AS Kitzingen/Schwarzach	75	AS Wiesentheid	10,1
3	75	AS Wiesentheid	76	AS Geiselwind	10,1
3	76	AS Geiselwind	77	AS Schlüßelfeld	12,0
3	77	AS Schlüßelfeld	78	AS Höchstadt-Nord	11,8
3	78	AS Höchstadt-Nord	79	AS Pommersfelden	2,8
3	79	AS Pommersfelden	80	AS Höchstadt-Ost	4,0
3	80	AS Höchstadt-Ost	81	AS Erlangen-West	9,2
3	81	AS Erlangen-West	82	AS Erlangen-Frauenaurach	7,4
3	82	AS Erlangen-Frauenaurach	83	AK Fürth/Erlangen, Kreuz	3,7
3	83	AK Fürth/Erlangen, Kreuz	84	AS Erlangen-Tennenlohe	3,8
3	84	AS Erlangen-Tennenlohe	85	AS Nürnberg-Nord	8,7
3	85	AS Nürnberg-Nord	86	AS Nürnberg/Behringersdorf	4,0
3	86	AS Nürnberg/Behringersdorf	87	AS Nürnberg-Mögeldorf	1,1
3	87	AS Nürnberg-Mögeldorf	88	AK Nürnberg, Kreuz	4,6
3	88	AK Nürnberg, Kreuz	89	AK Altdorf, Kreuz	7,5
3	89	AK Altdorf, Kreuz	90	AS Altdorf/Burgthann	4,1
3	90	AS Altdorf/Burgthann	91	AS Oberölsbach	6,6
3	91	AS Oberölsbach	92	AS Neumarkt/OPf.	6,5
3	92	AS Neumarkt/OPf.	93	AS Velburg	16,6
3	93	AS Velburg	94	AS Parsberg	10,5
3	94	AS Parsberg	95	AS Beratzhausen	10,9
3	95	AS Beratzhausen	96	AS Laaber	6,4
3	96	AS Laaber	97	AS Nittendorf	8,8
3	97	AS Nittendorf	98	AS Sinzing	7,5
3	98	AS Sinzing	99	AK Regensburg, Kreuz	2,8
3	99	AK Regensburg, Kreuz	100a	AS Regensburg-Universität	3,2
3	100a	AS Regensburg-Universität	100b	AS Regensburg-Burgweinting	2,3
3	100b	AS Regensburg-Burgweinting	101	AS Regensburg-Ost	1,2
3	101	AS Regensburg-Ost	102	AS Neutraubling	3,4
3	102	AS Neutraubling	103	AS Rosenhof	3,3
3	103	AS Rosenhof	104a	AS Wörth a.d. Donau/Wiesent	9,0
3	104a	AS Wörth a.d. Donau/Wiesent	104b	AS Wörth a.d. Donau-Ost	3,5
3	104b	AS Wörth a.d. Donau-Ost	105	AS Kirchroth	10,5
3	105	AS Kirchroth	106	AS Straubing	6,4
3	106	AS Straubing	107	AS Bogen	8,8
3	107	AS Bogen	108	AS Schwarzach	5,7
3	108	AS Schwarzach	109	AS Metten	9,2
3	109	AS Metten	110	AK Deggendorf, Kreuz	4,6
3	110	AK Deggendorf, Kreuz	111	AS Hengersberg	9,2
3	111	AS Hengersberg	112	AS Iggenbach	8,6
3	112	AS Iggenbach	113	AS Garham/Vilshofen	6,9
3	113	AS Garham/Vilshofen	114	AS Aicha vorm Wald	5,0
3	114	AS Aicha vorm Wald	115	AS Passau-Nord	10,8

3	115	AS Passau-Nord	116	AS Passau-Mitte	5,3
3	116	AS Passau-Mitte	117	AS Passau-Süd	3,4
3	117	AS Passau-Süd	118	AS Pocking	11,7
3	118	AS Pocking	119	BG Suben, Bundesgrenze	4,7

**A 4**



<b>BAB</b>	<b>Von</b>		<b>Nach</b>		<b>Km</b>
4	1	BG Vetschau, Bundesgrenze	2	AS Aachen-Laurensberg	4,2
4	2	AS Aachen-Laurensberg	3	AS Aachen-Zentrum	2,5
4	3	AS Aachen-Zentrum	4	AK Aachen, Kreuz	4,3
4	4	AK Aachen, Kreuz	5	AS Eschweiler	6,0
4	5	AS Eschweiler	6	AS Weisweiler	5,7
4	6	AS Weisweiler	7	AS Düren	9,1
4	7	AS Düren	8	AS Buir	9,7
4	8	AS Buir	9	AS Kerpen	8,8
4	9	AS Kerpen	9	AK Kerpen, Kreuz	0,6
4	9	AK Kerpen, Kreuz	9b	AS Frechen-Nord	10,2
4	9b	AS Frechen-Nord	10	AK Köln-West, Kreuz	1,8
4	10	AK Köln-West, Kreuz	11a	AS Köln-Klettenberg	5,5
4	11a	AS Köln-Klettenberg	11b	AS Containerbahnhof Köln-Eifelort	1,4
4	11b	AS Containerbahnhof Köln-Eifelort	12	AK Köln-Süd, Kreuz	3,3
4	12	AK Köln-Süd, Kreuz	13	AS Köln-Poll	3,7
4	13	AS Köln-Poll	14	AK Gremberg, Kreuz	1,9
4	14	AK Gremberg, Kreuz	15	AD Köln-Heumar, Dreieck	2,2
4	28	AD Köln-Heumar, Dreieck	27	AK Köln-Ost, Kreuz	3,6
4	16	AK Köln-Ost, Kreuz	17	AS Köln-Merheim	1,5
4	17	AS Köln-Merheim	18	AS Refrath	3,0
4	18	AS Refrath	19	AS Bensberg	2,3
4	19	AS Bensberg	20	AS Moitzfeld	3,5
4	20	AS Moitzfeld	21	AS Untereschbach	3,0
4	21	AS Untereschbach	22	AS Overath	6,7
4	22	AS Overath	23	AS Engelskirchen	11,0
4	23	AS Engelskirchen	24	AS Bielstein	2,5
4	24	AS Bielstein	25	AS Gummersbach	4,5
4	25	AS Gummersbach	26	AS Reichshof/Bergneustadt	8,6
4	26	AS Reichshof/Bergneustadt	27	AS Eckenhagen	6,2
4	27	AS Eckenhagen	26	AS Reichshof/Bergneustadt	5,5
4	27	AS Eckenhagen	28	AK Olpe-Süd, Kreuz	8,8
4	28	AK Olpe-Süd, Kreuz	27	AS Eckenhagen	9,5
4	28	AK Olpe-Süd, Kreuz	28	AS Wenden	0,5
4	31	AD Kirchheimer Dreieck	32	AS Bad Hersfeld	10,3
4	32	AS Bad Hersfeld	33	AS Friedewald	11,3
4	33	AS Friedewald	34	AS Wildeck-Hönebach	7,2
4	34	AS Wildeck-Hönebach	35	AS Wildeck-Obersuhl	7,1

4	35	AS Wildeck-Obersuhl	36	AS Gerstungen	2,1
4	36	AS Gerstungen	37	AS Wommen	8,2
4	37	AS Wommen	38	AS Herleshausen	4,4
4	38	AS Herleshausen	-	- TR Eisenach (Wendemöglichkeit)	5,5
4	-	- TR Eisenach (Wendemöglichkeit)	39a	AS Eisenach-West	3,2
4	39a	AS Eisenach-West	39b	AS Eisenach-Mitte	1,8
4	39b	AS Eisenach-Mitte	40a	AS Eisenach-Ost	3,5
4	40a	AS Eisenach-Ost	40b	AS Wutha-Farnroda	2,1
4	40b	AS Wutha-Farnroda	41a	AS Waltershausen	13,8
4	41a	AS Waltershausen	41b	AS Gotha-Boxberg	4,8
4	41b	AS Gotha-Boxberg	42	AS Gotha	8,3
4	42	AS Gotha	43	AS Wandersleben	8,0
4	43	AS Wandersleben	44	AS Neudietendorf	7,7
4	44	AS Neudietendorf	45	AK Erfurt, Kreuz	1,6
4	45	AK Erfurt, Kreuz	46	AS Erfurt-West	3,9
4	46	AS Erfurt-West	47a	AS Erfurt-Ost	9,6
4	47a	AS Erfurt-Ost	47b	AS Erfurt-Vieselbach	3,2
4	47b	AS Erfurt-Vieselbach	48	AS Nohra	4,9
4	48	AS Nohra	49	AS Weimar	3,9
4	49	AS Weimar	50	AS Apolda	6,8
4	50	AS Apolda	51	AS Magdala	5,3
4	51	AS Magdala	52	AS Schorba	3,4
4	52	AS Schorba	53	AS Jena-Göschwitz	9,1
4	53	AS Jena-Göschwitz	54	AS Jena-Zentrum	1,9
4	54	AS Jena-Zentrum	-	AS Jena-Lobeda-Ost	1,3
4	-	AS Jena-Lobeda-Ost	55	AS Stadtroda	10,2
4	55	AS Stadtroda	56a	AK Hermsdorfer Kreuz	5,1
4	56a	AK Hermsdorfer Kreuz	56b	AS Hermsdorf-Ost	2,3
4	56b	AS Hermsdorf-Ost	57	AS Rüdersdorf (A 4)	7,7
4	57	AS Rüdersdorf (A 4)	58	AS Gera	6,3
4	58	AS Gera	59	AS Gera-Leumnitz	7,1
4	59	AS Gera-Leumnitz	60	AS Ronneburg	5,8
4	60	AS Ronneburg	61	AS Schmölln (A 4)	8,1
4	61	AS Schmölln (A 4)	62	AS Meerane	8,7
4	62	AS Meerane	63	AS Glauchau-West	3,1
4	63	AS Glauchau-West	64	AS Glauchau-Ost	4,0
4	64	AS Glauchau-Ost	65	AS Hohenstein-Ernstthal	9,4
4	65	AS Hohenstein-Ernstthal	66	AS Wüstenbrand	6,9
4	66	AS Wüstenbrand	67	AS Limbach-Oberfrohna	4,6
4	67	AS Limbach-Oberfrohna	68	AD Chemnitz, Kreuz	2,7
4	68	AD Chemnitz, Kreuz	69	AS Chemnitz-Nord	2,1
4	69	AS Chemnitz-Nord	70	AS Chemnitz-Glösa	3,8
4	70	AS Chemnitz-Glösa	71	AS Chemnitz-Ost	5,9

4	71	AS Chemnitz-Ost	72	AS Frankenberg	5,9
4	72	AS Frankenberg	73	AS Hainichen	7,1
4	73	AS Hainichen	74	AS Berbersdorf	7,6
4	74	AS Berbersdorf	75	AS Siebenlehn	7,9
4	75	AS Siebenlehn	76	AD Nossen, Dreieck	5,8
4	76	AD Nossen, Dreieck	77a	AS Wilsdruff	11,5
4	77a	AS Wilsdruff	77b	AD Dresden-West, Dreieck	5,6
4	77b	AD Dresden-West, Dreieck	78	AS Dresden-Altstadt	3,3
4	78	AS Dresden-Altstadt	79	AS Dresden-Neustadt	3,2
4	79	AS Dresden-Neustadt	80	AS Dresden-Wilder Mann	2,8
4	80	AS Dresden-Wilder Mann	81a	AS Dresden-Hellerau	1,6
4	81a	AS Dresden-Hellerau	81b	AS Dresden-Flughafen	2,1
4	81b	AS Dresden-Flughafen	82	AD Dresden-Nord, Dreieck	1,4
4	82	AD Dresden-Nord, Dreieck	83	AS Hermsdorf	6,6
4	83	AS Hermsdorf	84	AS Ottendorf-Okrilla	2,4
4	84	AS Ottendorf-Okrilla	85	AS Pulsnitz	8,6
4	85	AS Pulsnitz	86	AS Ohorn	5,8
4	86	AS Ohorn	87	AS Burkau	6,6
4	87	AS Burkau	88a	AS Uhyst a.T.	6,3
4	88a	AS Uhyst a.T.	88b	AS Salzenforst	10,2
4	88b	AS Salzenforst	89	AS Bautzen-West	4,0
4	89	AS Bautzen-West	90	AS Bautzen-Ost	3,9
4	90	AS Bautzen-Ost	91	AS Weißenberg	14,5
4	91	AS Weißenberg	92	AS Nieder Seifersdorf	7,1
4	92	AS Nieder Seifersdorf	93	AS Kodersdorf	11,0
4	93	AS Kodersdorf	94	AS Görlitz	4,8
4	94	AS Görlitz	95	BG Görlitz, Bundesgrenze	3,7

**A 5**



<b>BAB</b>	<b>Von</b>	<b>Nach</b>	<b>Km</b>	
5	1	AD Hattenbacher Dreieck	- - RM Rimberg (Überfahrt)	5,1
5	-	- RM Rimberg (Überfahrt)	2 AS Alsfeld-Ost	14,3
5	2	AS Alsfeld-Ost	3 AS Alsfeld-West	4,6
5	3	AS Alsfeld-West	6 AS Homberg (Ohm)	23,0
5	6	AS Homberg (Ohm)	7 AS Grünberg	5,0
5	7	AS Grünberg	- - TR Reinhardshain	2,5
5	-	- TR Reinhardshain	8 AD Reiskirchener Dreieck	5,2
5	8	AD Reiskirchener Dreieck	9 AS Reiskirchen	1,8
5	9	AS Reiskirchen	10 AS Fernwald	6,1
5	10	AS Fernwald	11 AK Gambacher Kreuz	8,8
5	11	AK Gambacher Kreuz	12 AS Butzbach	4,9
5	12	AS Butzbach	13 AS Bad Nauheim	3,5
5	13	AS Bad Nauheim	14 AS Ober-Mörlen	2,8
5	14	AS Ober-Mörlen	16 AS Friedberg	11,1

5	16	AS Friedberg	17	AK Bad Homburger Kreuz	10,1
5	17	AK Bad Homburger Kreuz	18	AK Nordwestkreuz Frankfurt a. Main	8,5
5	18	AK Nordwestkreuz Frankfurt a. Main	19	AK Westkreuz Frankfurt a. Main	2,4
5	19	AK Westkreuz Frankfurt a. Main	20	AS Frankfurt a. Main-Westhafen	3,0
5	20	AS Frankfurt a. Main-Westhafen	21	AS Frankfurt a. Main-Niederrad	0,3
5	21	AS Frankfurt a. Main-Niederrad	22	AS Frankfurt a. Main-Flughafen-Nord	3,6
5	22	AS Frankfurt a. Main-Flughafen-Nord	22	AK Frankfurter Kreuz	0,5
5	22	AK Frankfurter Kreuz	23	AS Zeppelinheim	2,1
5	23	AS Zeppelinheim	24	AS Langen/Mörfelden	5,8
5	24	AS Langen/Mörfelden	25	AS Weiterstadt	9,5
5	25	AS Weiterstadt	26	AD Darmstadt, Dreieck	3,1
5	26	AD Darmstadt, Dreieck	26	AK Darmstädter Kreuz	1,4
5	26	AK Darmstädter Kreuz	27	AS Darmstadt-Eberstadt	6,4
5	27	AS Darmstadt-Eberstadt	28	AS Seeheim-Jugenheim	4,1
5	28	AS Seeheim-Jugenheim	29	AS Zwingenberg	6,3
5	29	AS Zwingenberg	30	AS Bensheim	5,7
5	30	AS Bensheim	31	AS Heppenheim	3,0
5	31	AS Heppenheim	32	AS Hemsbach	6,3
5	32	AS Hemsbach	33	AK Weinheim, Kreuz	5,0
5	33	AK Weinheim, Kreuz	34	AS Hirschberg	4,6
5	34	AS Hirschberg	35	AS Ladenburg	3,5
5	35	AS Ladenburg	36	AS Dossenheim	3,3
5	36	AS Dossenheim	37	AK Heidelberg, Kreuz	3,6
5	37	AK Heidelberg, Kreuz	38	AS Heidelberg/Schwetzingen	5,4
5	38	AS Heidelberg/Schwetzingen	39	AS Walldorf/Wiesloch	7,7
5	39	AS Walldorf/Wiesloch	40	AK Walldorf, Kreuz	2,3
5	40	AK Walldorf, Kreuz	41	AS Kronau	6,4
5	41	AS Kronau	-	- TR Bruchsal (Wendemöglichkeit)	8,2
5	-	- TR Bruchsal (Wendemöglichkeit)	42	AS Bruchsal	1,2
5	42	AS Bruchsal	43	AS Karlsruhe-Nord	16,4
5	43	AS Karlsruhe-Nord	44	AS Karlsruhe-Durlach	2,0
5	44	AS Karlsruhe-Durlach	45	AS Karlsruhe-Mitte	1,7
5	45	AS Karlsruhe-Mitte	46	AD Karlsruhe, Dreieck	1,8
5	46	AD Karlsruhe, Dreieck	47	AS Ettlingen	2,9
5	47	AS Ettlingen	48	AS Karlsruhe-Süd	1,7
5	48	AS Karlsruhe-Süd	49	AS Rastatt	15,6
5	49	AS Rastatt	-	- TR Baden-Baden	8,0
5	-	- TR Baden-Baden	51	AS Baden-Baden	2,1
5	51	AS Baden-Baden	52	AS Bühl	8,6
5	52	AS Bühl	53	AS Achern	10,8
5	53	AS Achern	54	AS Appenweier	14,1
5	54	AS Appenweier	55	AS Offenburg	7,7
5	55	AS Offenburg	56	AS Lahr	15,4

5	56	AS Lahr	57a	AS Ettenheim	9,2
5	57a	AS Ettenheim	57b	AS Rust	3,3
5	57b	AS Rust	58	AS Herbolzheim	2,8
5	58	AS Herbolzheim	59	AS Riegel	8,4
5	59	AS Riegel	60	AS Teningen	4,8
5	60	AS Teningen	61	AS Freiburg-Nord	6,3
5	61	AS Freiburg-Nord	62	AS Freiburg-Mitte	4,9
5	62	AS Freiburg-Mitte	63	AS Freiburg-Süd	6,1
5	63	AS Freiburg-Süd	64a	AS Bad Krozingen	5,9
5	64a	AS Bad Krozingen	64b	AS Hartheim/Heitersheim	8,1
5	64b	AS Hartheim/Heitersheim	65	AS Müllheim/Neuenburg	11,0
5	65	AS Müllheim/Neuenburg	66	AD Neuenburg, Dreieck	0,0
5	66	AD Neuenburg, Dreieck	67	AS Efringen-Kirchen	0,0
5	67	AS Efringen-Kirchen	68	AD Weil am Rhein, Dreieck	0,0
5	68	AD Weil am Rhein, Dreieck	69	AS Weil am Rhein/Hüningen	0,0
5	69	AS Weil am Rhein/Hüningen	-	BG Weil am Rhein, Bundesgrenze	0,0
5	66	AD Neuenburg, Dreieck	-	BG Ottmarsheim, Bundesgrenze	0,0

**A 6**



<b>BAB</b>	<b>Von</b>	<b>Nach</b>	<b>Km</b>		
6	1	BG Goldene Bremm, Bundesgrenze	2	AS Saarbrücken-Goldene Bremm	0,0
6	2	AS Saarbrücken-Goldene Bremm	3	AD Saarbrücken, Dreieck	0,0
6	3	AD Saarbrücken, Dreieck	4	AS Saarbrücken-Fechingen	0,0
6	4	AS Saarbrücken-Fechingen	5	AS St. Ingbert-West	7,0
6	5	AS St. Ingbert-West	6	AS St. Ingbert-Mitte	3,1
6	6	AS St. Ingbert-Mitte	7	AS Rohrbach (A 6)	3,2
6	7	AS Rohrbach (A 6)	8	AK Neunkirchen, Kreuz	6,8
6	8	AK Neunkirchen, Kreuz	9	AS Homburg	5,0
6	9	AS Homburg	10	AS Waldmohr	5,7
6	10	AS Waldmohr	11	AS Bruchmühlbach-Miesau	6,0
6	11	AS Bruchmühlbach-Miesau	12	AK Landstuhl-West, Kreuz	7,1
6	12	AK Landstuhl-West, Kreuz	13	AS Landstuhl (A6)	2,4
6	13	AS Landstuhl (A6)	14	AS Kaiserslautern-Einsiedlerhof	7,3
6	14	AS Kaiserslautern-Einsiedlerhof	15	AS Kaiserslautern-West	3,9
6	15	AS Kaiserslautern-West	16a	AD Kaiserslautern, Dreieck	7,7
6	16a	AD Kaiserslautern, Dreieck	16b	AN Kaiserslautern-Ost	1,4
6	16b	AN Kaiserslautern-Ost	17	AS Enkenbach-Alsenborn	6,7
6	17	AS Enkenbach-Alsenborn	18	AS Wattenheim	13,9
6	18	AS Wattenheim	19	AS Grünstadt	9,4
6	19	AS Grünstadt	21	AK Frankenthal, Kreuz	9,7
6	21	AK Frankenthal, Kreuz	22	AS Frankenthal	2,9
6	22	AS Frankenthal	23	AS Ludwigshafen-Nord	3,2
6	23	AS Ludwigshafen-Nord	24	AS Mannheim-Sandhofen	4,1
6	24	AS Mannheim-Sandhofen	25	AD Viernheimer Dreieck	8,0



6	25	AD Viernheimer Dreieck	26	AK Viernheimer Kreuz	3,5
6	26	AK Viernheimer Kreuz	27	AK Mannheim, Kreuz	7,2
6	27	AK Mannheim, Kreuz	28	AS Mannheim/Schwetzingen	6,0
6	28	AS Mannheim/Schwetzingen	29	AS Schwetzingen/Hockenheim	5,6
6	29	AS Schwetzingen/Hockenheim	30	AD Hockenheim, Dreieck	2,6
6	30	AD Hockenheim, Dreieck	31	AK Walldorf, Kreuz	7,6
6	31	AK Walldorf, Kreuz	32	AS Wiesloch/Rauenberg	5,6
6	32	AS Wiesloch/Rauenberg	33	AS Sinsheim	12,8
6	33	AS Sinsheim	34	AS Sinsheim-Steinsfurt	5,3
6	34	AS Sinsheim-Steinsfurt	35	AS Bad Rappenau	11,6
6	35	AS Bad Rappenau	36	AS Heilbronn/Untereisesheim	10,3
6	36	AS Heilbronn/Untereisesheim	37	AS Heilbronn/Neckarsulm	2,1
6	37	AS Heilbronn/Neckarsulm	38	AK Weinsberg, Kreuz	5,8
6	38	AK Weinsberg, Kreuz	39	AS Bretzfeld	9,2
6	39	AS Bretzfeld	40	AS Öhringen	6,4
6	40	AS Öhringen	41	AS Neuenstein	7,9
6	41	AS Neuenstein	42	AS Kupferzell	7,4
6	42	AS Kupferzell	43	AS Schwäbisch Hall	4,3
6	43	AS Schwäbisch Hall	44	AS Ilshofen/Wolpertshausen	9,4
6	44	AS Ilshofen/Wolpertshausen	45	AS Kirchberg	7,0
6	45	AS Kirchberg	46	AS Crailsheim	8,5
6	46	AS Crailsheim	47	AS Schnelldorf	8,1
6	47	AS Schnelldorf	48	AK Feuchtwangen/Crailsheim, Kreuz	4,7
6	48	AK Feuchtwangen/Crailsheim, Kreuz	49	AS Feuchtwangen-Nord	4,6
6	49	AS Feuchtwangen-Nord	50	AS Aurach	12,1
6	50	AS Aurach	51	AS Herrieden	5,1
6	51	AS Herrieden	52	AS Ansbach	6,5
6	52	AS Ansbach	53	AS Lichtenau	10,6
6	53	AS Lichtenau	54	AS Neuendettelsau	6,4
6	54	AS Neuendettelsau	55	AS Schwabach-West	15,7
6	55	AS Schwabach-West	56	AS Schwabach-Süd	3,6
6	56	AS Schwabach-Süd	57	AS Roth	1,9
6	57	AS Roth	58	AK Nürnberg-Süd, Kreuz	7,5
6	58	AK Nürnberg-Süd, Kreuz	59	AS Nürnberg-Langwasser	2,9
6	59	AS Nürnberg-Langwasser	60	AK Nürnberg-Ost, Kreuz	2,2
6	60	AK Nürnberg-Ost, Kreuz	61	AK Altdorf, Kreuz	7,3
6	61	AK Altdorf, Kreuz	62	AS Altdorf/Leinburg	3,3
6	62	AS Altdorf/Leinburg	63	AS Alfeld	15,6
6	63	AS Alfeld	64	AS Sulzbach-Rosenberg	9,1
6	64	AS Sulzbach-Rosenberg	65	AS Amberg-West	8,6
6	65	AS Amberg-West	66	AS Amberg-Süd	11,4
6	66	AS Amberg-Süd	67	AS Amberg-Ost	5,1
6	70	AK Oberpfälzer Wald, Kreuz	71	AS Schiltern	3,3

6	71	AS Schiltern	72	AS Wittschau (prov. Name, Übergang A6/B14)	6,4
6	73	AS Vohenstrauß-West	74	AS Vohenstrauß-Ost	1,6
6	74	AS Vohenstrauß-Ost	75	AS Pleystein	5,2
6	75	AS Pleystein	76	AS Waidhaus	5,9
6	76	AS Waidhaus	77	BG Waidhaus, Bundesgrenze	2,9

**A 7**



<b>BAB</b>	<b>Von</b>	<b>Nach</b>	<b>Km</b>		
7	1	BG Ellund, Bundesgrenze	2	AS Flensburg/Harrislee	3,9
7	2	AS Flensburg/Harrislee	3	AS Flensburg	5,2
7	3	AS Flensburg	4	AS Tarp	8,3
7	4	AS Tarp	5	AS Schleswig/Schuby	16,4
7	5	AS Schleswig/Schuby	6	AS Schleswig/Jagel	5,5
7	6	AS Schleswig/Jagel	7	AS Owschlag	11,7
7	7	AS Owschlag	8	AS Rendsburg/Büdelndorf	7,3
7	8	AS Rendsburg/Büdelndorf	9	AK Rendsburg, Kreuz	5,8
7	9	AK Rendsburg, Kreuz	10	AS Warder	12,3
7	10	AS Warder	11	AS Bordesholm	7,2
7	11	AS Bordesholm	12	AD Bordesholm, Dreieck	0,9
7	12	AD Bordesholm, Dreieck	13	AS Neumünster-Nord	6,0
7	13	AS Neumünster-Nord	14	AS Neumünster-Mitte	6,1
7	14	AS Neumünster-Mitte	15	AS Neumünster-Süd	3,0
7	15	AS Neumünster-Süd	16	AS Großenaspe	4,6
7	16	AS Großenaspe	17	AS Bad Bramstedt	11,1
7	17	AS Bad Bramstedt	18	AS Kaltenkirchen	6,4
7	18	AS Kaltenkirchen	19	AS Henstedt-Ulzburg	5,1
7	19	AS Henstedt-Ulzburg	21	AS Quickborn	6,8
7	21	AS Quickborn	23	AS Hamburg-Schnelsen-Nord	11,3
7	23	AS Hamburg-Schnelsen-Nord	24	AS Hamburg-Schnelsen	1,3
7	24	AS Hamburg-Schnelsen	25	AD Hamburg-Nordwest, Dreieck	2,3
7	25	AD Hamburg-Nordwest, Dreieck	26	AS Hamburg-Stellingen	2,3
7	26	AS Hamburg-Stellingen	27	AS Hamburg-Volkspark	1,7
7	27	AS Hamburg-Volkspark	28	AS Hamburg-Bahrenfeld	2,3
7	28	AS Hamburg-Bahrenfeld	29	AS Hamburg-Othmarschen	0,9
7	29	AS Hamburg-Othmarschen	30	AS Hamburg-Waltershof	6,1
7	30	AS Hamburg-Waltershof	31	AS Hamburg-Moorburg	3,8
7	31	AS Hamburg-Moorburg	32	AS Hamburg-Heimfeld	1,4
7	32	AS Hamburg-Heimfeld	33	AD Hamburg-Südwest, Dreieck	4,4
7	33	AD Hamburg-Südwest, Dreieck	34	AS Hamburg-Marmstorf	0,5
7	34	AS Hamburg-Marmstorf	35	AS Fleestedt	4,2
7	35	AS Fleestedt	36	AK Maschener Kreuz (A 7/A 250)	2,3
7	36	AK Maschener Kreuz (A 7/A 250)	37	AD Horster Dreieck (A7/A1)	1,5
7	37	AD Horster Dreieck (A7/A1)	37	AD Horster Dreieck (Süd)	1,5
7	37	AD Horster Dreieck (Süd)	38	AS Ramelsloh	3,7

7	38	AS Ramelsloh	39	AS Thieshope	4,5
7	39	AS Thieshope	40	AS Garlstorf	8,1
7	40	AS Garlstorf	41	AS Egestorf	5,0
7	41	AS Egestorf	42	AS Evendorf	3,9
7	42	AS Evendorf	-	- TR Brunautal (Wendemöglichkeit)	8,4
7	-	- TR Brunautal (Wendemöglichkeit)	43	AS Bispingen	1,1
7	43	AS Bispingen	44	AS Soltau-Ost	11,9
7	44	AS Soltau-Ost	45	AS Soltau-Süd	7,1
7	45	AS Soltau-Süd	46	AS Dorfmark	9,7
7	46	AS Dorfmark	47	AS Bad Fallingbostel	6,9
7	47	AS Bad Fallingbostel	48	AD Walsrode, Dreieck	7,4
7	48	AD Walsrode, Dreieck	49	AS Westenholz	1,1
7	49	AS Westenholz	-	- TR Allertal (Wendemöglichkeit)	9,4
7	-	- TR Allertal (Wendemöglichkeit)	50	AS Schwarmstedt	2,2
7	50	AS Schwarmstedt	51	AS Berkhof	7,8
7	51	AS Berkhof	52	AS Mellendorf	7,0
7	52	AS Mellendorf	53	AD Hannover-Nord, Dreieck	1,7
7	53	AD Hannover-Nord, Dreieck	54	AS Großburgwedel	6,4
7	54	AS Großburgwedel	55	AS Altwarmbüchen	6,9
7	55	AS Altwarmbüchen	56	AK Hannover/Kirchhorst, Kreuz	1,0
7	56	AK Hannover/Kirchhorst, Kreuz	57	AK Hannover-Ost, Kreuz	3,5
7	57	AK Hannover-Ost, Kreuz	58	AS Hannover-Anderten	4,4
7	58	AS Hannover-Anderten	-	- TR Wülferode (Wendemöglichkeit)	2,9
7	-	- TR Wülferode (Wendemöglichkeit)	59	AS Laatzen	2,9
7	59	AS Laatzen	60	AD Hannover-Süd, Dreieck	0,8
7	60	AD Hannover-Süd, Dreieck	61	AS Hildesheim-Drispenstedt	15,2
7	61	AS Hildesheim-Drispenstedt	62	AS Hildesheim	3,1
7	62	AS Hildesheim	-	- TR Hildesheimer Börde (Wendemöglichkeit)	6,0
7	-	- TR Hildesheimer Börde (Wendemöglichkeit)	63	AS Derneburg/Salzgitter	7,5
7	63	AS Derneburg/Salzgitter	64	AD Salzgitter, Dreieck	3,1
7	64	AD Salzgitter, Dreieck	65	AS Bockenem	10,4
7	65	AS Bockenem	66	AS Rhüden (Harz)	6,0
7	66	AS Rhüden (Harz)	67	AS Seesen (Harz)	7,2
7	67	AS Seesen (Harz)	-	- P Seesen (Wendemöglichkeit)	3,4
7	-	- P Seesen (Wendemöglichkeit)	68	AS Echte	9,0
7	68	AS Echte	69	AS Northeim-Nord	9,3
7	69	AS Northeim-Nord	70	AS Northeim-West	4,9
7	70	AS Northeim-West	71	AS Nörten-Hardenberg	8,2
7	71	AS Nörten-Hardenberg	72	AS Göttingen-Nord	9,6
7	72	AS Göttingen-Nord	73	AS Göttingen	3,5
7	73	AS Göttingen	-	- TR Göttingen (Wendemöglichkeit)	3,8
7	-	- TR Göttingen (Wendemöglichkeit)	74	AD Drammetal, Dreieck	4,4
7	74	AD Drammetal, Dreieck	75	AS Hann. Münden-Hedemünden	10,3

7	75	AS Hann. Münden-Hedemünden	76	AS Hann.Münden/Staufenberg-Lutterberg	11,4
7	76	AS Hann.Münden/Staufenberg-Lutterberg	77	AS Kassel-Nord	8,9
7	77	AS Kassel-Nord	78	AS Kassel-Ost	1,5
7	78	AS Kassel-Ost	79	AD Kassel-Mitte, Kreuz	3,1
7	79	AD Kassel-Mitte, Kreuz	-	- TR Kassel (Wendemöglichkeit)	1,4
7	-	- TR Kassel (Wendemöglichkeit)	80	AK Kassel-Süd, Dreieck	0,6
7	80	AK Kassel-Süd, Dreieck	81	AS Guxhagen	7,4
7	81	AS Guxhagen	82	AS Melsungen	9,4
7	82	AS Melsungen	83	AS Malsfeld	4,2
7	83	AS Malsfeld	84	AS Homberg (Efze)	10,0
7	84	AS Homberg (Efze)	85	AS Bad Hersfeld-West	14,2
7	85	AS Bad Hersfeld-West	86	AD Kirchheimer Dreieck	9,7
7	86	AD Kirchheimer Dreieck	87	AS Kirchheim	0,8
7	87	AS Kirchheim	88	AD Hattenbacher Dreieck	4,0
7	88	AD Hattenbacher Dreieck	89	AS Niederaula	5,8
7	89	AS Niederaula	90	AS Hünfeld/Schlitz	15,8
7	90	AS Hünfeld/Schlitz	91	AS Fulda-Nord	9,6
7	91	AS Fulda-Nord	93	AD Fulda	11,8
7	93	AD Fulda	94	AS Bad Brückenau-Volkers	19,0
7	94	AS Bad Brückenau-Volkers	95	AS Bad Brückenau/Wildflecken	8,3
7	95	AS Bad Brückenau/Wildflecken	-	- TR Rhön (Wendemöglichkeit)	4,2
7	-	- TR Rhön (Wendemöglichkeit)	96	AS Bad Kissingen/Oberthulba	9,7
7	96	AS Bad Kissingen/Oberthulba	97	AS Hammelburg	9,1
7	97	AS Hammelburg	98	AS Schweinfurt/Niederwerrn	10,0
7	98	AS Schweinfurt/Niederwerrn	99	AD Schweinfurt/Werneck, Dreieck	7,8
7	99	AD Schweinfurt/Werneck, Dreieck	100	AS Gramschatzer Wald	12,5
7	100	AS Gramschatzer Wald	101	AS Würzburg/Estenfeld	7,6
7	101	AS Würzburg/Estenfeld	102	AK Biebelried, Kreuz	10,3
7	102	AK Biebelried, Kreuz	103	AS Kitzingen	2,3
7	103	AS Kitzingen	104	AS Marktbreit	13,1
7	104	AS Marktbreit	105	AS Gollhofen	8,2
7	105	AS Gollhofen	106	AS Uffenheim-Langensteinach	9,5
7	106	AS Uffenheim-Langensteinach	107	AS Bad Windsheim	8,3
7	107	AS Bad Windsheim	108	AS Rothenburg o.d.T.	9,2
7	108	AS Rothenburg o.d.T.	109	AS Wörnitz	13,9
7	109	AS Wörnitz	110	AK Feuchtwangen/Crailsheim, Kreuz	7,2
7	110	AK Feuchtwangen/Crailsheim, Kreuz	111	AS Feuchtwangen-West	3,5
7	111	AS Feuchtwangen-West	112	AS Dinkelsbühl/Fichtenau	11,1
7	112	AS Dinkelsbühl/Fichtenau	113	AS Ellwangen	16,7
7	113	AS Ellwangen	114	AS Aalen/Westhausen	8,5
7	114	AS Aalen/Westhausen	115	AS Aalen/Oberkochen	10,4
7	115	AS Aalen/Oberkochen	116	AS Heidenheim	13,4
7	116	AS Heidenheim	117	AS Giengen/Herbrechtingen	9,6

7	117	AS Giengen/Herbrechtingen	118	AS Niederstotzingen	6,0
7	118	AS Niederstotzingen	119	AS Langenau	11,3
7	119	AS Langenau	120	AK Ulm/Elchingen, Kreuz	3,8
7	120	AK Ulm/Elchingen, Kreuz	121	AS Nersingen	6,1
7	121	AS Nersingen	122	AS Hittistetten, Dreieck	10,0
7	122	AS Hittistetten, Dreieck	123	AS Vöhringen	4,9
7	123	AS Vöhringen	124	AS Illertissen	7,5
7	124	AS Illertissen	125	AS Altenstadt a.d. Iller	8,3
7	125	AS Altenstadt a.d. Iller	126	AS Dettingen a.d. Iller	5,1
7	126	AS Dettingen a.d. Iller	127	AS Berkheim	8,3
7	127	AS Berkheim	128	AK Memmingen, Kreuz	4,6
7	128	AK Memmingen, Kreuz	129	AS Memmingen-Süd	4,7
7	129	AS Memmingen-Süd	130	AS Woringen	4,9
7	130	AS Woringen	131	AS Bad Grönenbach	5,5
7	131	AS Bad Grönenbach	132	AS Dietmannsried	9,6
7	132	AS Dietmannsried	133	AS Kempten-Leubas	6,9
7	133	AS Kempten-Leubas	134	AS Kempten	1,9
7	134	AS Kempten	135	AS Betzigau	3,0
7	135	AS Betzigau	136	AD Allgäu, Dreieck	3,3
7	136	AD Allgäu, Dreieck	137	AS Oy-Mittelberg	9,3
7	137	AS Oy-Mittelberg	138	AS Nesselwang	5,1
7	138	AS Nesselwang	-	AN Nesselwang (Übergang A 7/OAL 1)	1,2
7	-	AN Füssen (Übergang A 7/OAL 2)	-	AS Füssen	1,8
7	-	AS Füssen	-	BG Füssen, Bundesgrenze	1,8
7	37	AD Horster Dreieck	37	AD Horster Dreieck (Süd)	1,0

**A 8**



<b>BAB</b>	<b>Von</b>	<b>Nach</b>	<b>Km</b>		
8	1	BG Perl, Bundesgrenze	2	AS Perl	1,0
8	2	AS Perl	3	AS Perl-Borg	3,5
8	3	AS Perl-Borg	4	AS Merzig-Wellingen	9,2
8	4	AS Merzig-Wellingen	5	AS Merzig-Schwemlingen	6,6
8	5	AS Merzig-Schwemlingen	6	AS Merzig	2,2
8	6	AS Merzig	7	AS Rehlingen	10,9
8	7	AS Rehlingen	8	AS Dillingen-Mitte	2,3
8	8	AS Dillingen-Mitte	9	AD Saarlouis, Dreieck	2,2
8	9	AD Saarlouis, Dreieck	10	AS Dillingen-Süd	1,4
8	10	AS Dillingen-Süd	11	AS Saarlouis-Steinrausch	0,9
8	11	AS Saarlouis-Steinrausch	10	AS Dillingen-Süd	1,4
8	11	AS Saarlouis-Steinrausch	12	AS Nalbach	1,8
8	12	AS Nalbach	11	AS Saarlouis-Steinrausch	1,3
8	12	AS Nalbach	13	AS Saarwellingen	1,3
8	13	AS Saarwellingen	14	AS Schwalbach	2,1
8	14	AS Schwalbach	15	AS Schwalbach-Schwarzenholz	4,4

8	15	AS Schwalbach-Schwarzenholz	16	AS Heusweiler	6,0
8	16	AS Heusweiler	17	AK Saarbrücken, Kreuz	6,5
8	17	AK Saarbrücken, Kreuz	18	AS Merchweiler	2,9
8	18	AS Merchweiler	19	AS Friedrichsthal-Bildstock	2,1
8	19	AS Friedrichsthal-Bildstock	20	AD Friedrichsthal, Dreieck	1,1
8	20	AD Friedrichsthal, Dreieck	21	AS Elversberg	3,1
8	21	AS Elversberg	22	AS Neunkirchen-Heinitz	1,4
8	22	AS Neunkirchen-Heinitz	23	AS Neunkirchen-Spiesen	1,6
8	23	AS Neunkirchen-Spiesen	23	AD Neunkirchen-Spiesen, Dreieck	0,2
8	23	AD Neunkirchen-Spiesen, Dreieck	24	AS Neunkirchen-Oberstadt	2,6
8	24	AS Neunkirchen-Oberstadt	25	AS Neunkirchen-Wellesweiler	3,2
8	25	AS Neunkirchen-Wellesweiler	26	AS Neunkirchen-Kohlhof	0,7
8	26	AS Neunkirchen-Kohlhof	27	AK Neunkirchen, Kreuz	1,5
8	27	AK Neunkirchen, Kreuz	28	AS Limbach	1,1
8	28	AS Limbach	30	AS Einöd	6,3
8	30	AS Einöd	31	AS Zweibrücken-Ernstweiler (West)	2,4
8	31	AS Zweibrücken-Ernstweiler	30	AS Einöd	3,5
8	31	AS Zweibrücken-Ernstweiler (West)	32	AS Zweibrücken	2,1
8	32	AS Zweibrücken	31	AS Zweibrücken-Ernstweiler	1,0
8	32	AS Zweibrücken	33	AS Zweibrücken-Ixheim	1,6
8	33	AS Zweibrücken-Ixheim	34	AS Contwig	3,5
8	34	AS Contwig	35	AS Walshausen	5,9
8	35	AS Walshausen	-	AS Pirmasens-Winzeln	5,9
8	-	AS Pirmasens-Winzeln	35	AS Walshausen	5,7
8	-	AS Pirmasens-Winzeln	-	AN Anschluss A 8/A 62	0,8
8	-	AN Anschluss A 8/A 62	-	AS Pirmasens-Winzeln	0,9
8	41	AD Karlsruhe, Dreieck	42	AS Karlsbad	5,6
8	42	AS Karlsbad	43	AS Pforzheim-West	12,9
8	43	AS Pforzheim-West	44	AS Pforzheim-Nord	4,9
8	44	AS Pforzheim-Nord	45	AS Pforzheim-Ost	4,2
8	45	AS Pforzheim-Ost	-	- TR Pforzheim (Wendemöglichkeit)	0,7
8	-	- TR Pforzheim (Wendemöglichkeit)	46	AS Heimsheim	12,6
8	46	AS Heimsheim	48	AS Leonberg-West	10,1
8	48	AS Leonberg-West	49	AD Leonberg, Dreieck	2,0
8	49	AD Leonberg, Dreieck	50	AS Leonberg-Ost	0,9
8	50	AS Leonberg-Ost	51	AK Stuttgart, Kreuz	7,0
8	51	AK Stuttgart, Kreuz	52a	AS Stuttgart-Möhringen	5,9
8	52a	AS Stuttgart-Möhringen	52b	AS Stuttgart-Degerloch	2,1
8	52b	AS Stuttgart-Degerloch	53	AS Stuttgart-Flughafen (a)	2,2
8	53	AS Stuttgart-Flughafen (b)	52b	AS Stuttgart-Degerloch	4,3
8	53	AS Stuttgart-Flughafen (a)	54	AS Esslingen	6,9
8	54	AS Esslingen	53	AS Stuttgart-Flughafen (b)	4,7
8	54	AS Esslingen	55	AS Wendlingen	6,1



8	55	AS Wendlingen	56	AS Kirchheim (Teck)-West	6,5
8	56	AS Kirchheim (Teck)-West	57	AS Kirchheim (Teck)-Ost	2,2
8	57	AS Kirchheim (Teck)-Ost	58	AS Aichelberg	7,6
8	58	AS Aichelberg	59	AS Mühlhausen	10,0
8	59	AS Mühlhausen	60	BS Hohenstadt (Behelfs-AS)	6,2
8	60	BS Hohenstadt (Behelfs-AS)	59	AS Mühlhausen	5,5
8	60	BS Hohenstadt (Behelfs-AS)	61	AS Mercklingen	9,7
8	61	AS Mercklingen	62	AS Ulm-West	17,5
8	62	AS Ulm-West	63	AS Ulm-Ost	5,0
8	63	AS Ulm-Ost	64	AS Oberelchingen	3,6
8	64	AS Oberelchingen	65	AK Ulm/Elchingen, Kreuz	3,1
8	65	AK Ulm/Elchingen, Kreuz	66	AS Leipheim	7,6
8	66	AS Leipheim	67	AS Günzburg	7,0
8	67	AS Günzburg	69	AS Burgau	12,1
8	69	AS Burgau	70	AS Zusmarshausen	12,0
8	70	AS Zusmarshausen	71a	AS Adelsried	9,1
8	71a	AS Adelsried	71b	AS Neusäß	8,8
8	71b	AS Neusäß	72	AS Augsburg-West	2,5
8	72	AS Augsburg-West	73	AS Augsburg-Ost	3,6
8	73	AS Augsburg-Ost	74	AS Dasing	11,1
8	74	AS Dasing	75	AS Adelzhausen	6,9
8	75	AS Adelzhausen	76	AS Odelzhausen	7,4
8	76	AS Odelzhausen	77	AS Sulzemoos	5,6
8	77	AS Sulzemoos	78	AS Dachau/Fürstenfeldbruck	7,9
8	78	AS Dachau/Fürstenfeldbruck	79	AD München-Eschenried, Dreieck	4,5
8	79	AD München-Eschenried, Dreieck	80	AS München-Langwied	1,6
8	80	AS München-Langwied	81	AK München-West, Kreuz	2,4
8	81	AK München-West, Kreuz	82	AS München-Obermenzing	2,2
8	91	AS München-Ramersdorf	92a	AS München-Perlach	0,8
8	92a	AS München-Perlach	92b	AS Neubiberg	2,2
8	92b	AS Neubiberg	93	AS Unterhaching-Ost	3,1
8	93	AS Unterhaching-Ost	94	AS Taufkirchen-Ost	2,4
8	94	AS Taufkirchen-Ost	95	AK München-Süd, Kreuz	1,6
8	95	AK München-Süd, Kreuz	96	AS Hofoldinginger Forst	5,9
8	96	AS Hofoldinginger Forst	97	AS Holzkirchen	9,9
8	97	AS Holzkirchen	98	AS Weyarn	6,1
8	98	AS Weyarn	-	- Seehamer See, P	6,2
8	-	- Großseeham, P	98	AS Weyarn	4,8
8	-	- Seehamer See, P	99	AS Irschenberg	3,8
8	99	AS Irschenberg	-	- Großseeham, P	5,2
8	99	AS Irschenberg	100	AS Bad Aibling	8,8
8	100	AS Bad Aibling	101	AD Inntal, Dreieck	6,3
8	101	AD Inntal, Dreieck	102	AS Rosenheim	1,8

8	102	AS Rosenheim	103	AS Rohrdorf	3,3
8	103	AS Rohrdorf	104	AS Achenmühle	3,4
8	104	AS Achenmühle	105	AS Frasdorf	6,5
8	105	AS Frasdorf	106	AS Bernau a. Chiemsee	5,7
8	106	AS Bernau a. Chiemsee	107	AS Felden	2,1
8	107	AS Felden	108	AS Übersee	8,4
8	108	AS Übersee	109	AS Grabenstätt	2,7
8	109	AS Grabenstätt	110	AS Bergen	5,5
8	110	AS Bergen	111	AS Schweinbach	2,9
8	111	AS Schweinbach	112	AS Traunstein/Siegsdorf	1,1
8	112	AS Traunstein/Siegsdorf	113	AS Neukirchen	7,2
8	113	AS Neukirchen	114	AS Anger (Behelfsausfahrt)	10,1
8	114	AS Anger (Behelfsausfahrt)	115	AS Bad Reichenhall	5,3
8	115	AS Bad Reichenhall	-	AS Schwarzbach (Behelfs-AS)	2,1
8	-	AS Schwarzbach (Behelfs-AS)	116	BG Bad Reichenhall, Bundesgrenze	0,7

**A 9**



<b>BAB</b>	<b>Von</b>	<b>Nach</b>	<b>Km</b>
9	1	AD Potsdam, Dreieck	2,4
9	2	AS Beelitz-Heilstätten	6,4
9	3	AS Beelitz	10,6
9	4	AS Brück	9,4
9	5	AS Niemeck	12,0
9	6	AS Klein Marzehns	10,3
9	7	AS Köselitz	9,4
9	8	AS Coswig	7,0
9	9	AS Vockerode	3,2
9	10	AS Dessau-Ost	9,7
9	11	AS Dessau-Süd	13,2
9	12	AS Wolfen	9,6
9	13	AS Halle a.d. Saale	9,8
9	14	AS Wiedemar	4,4
9	15	AK Schkeuditzer Kreuz	3,3
9	16	AS Großkugel	6,0
9	17	AS Leipzig-West	7,4
9	18	AS Bad Dürrenberg	7,8
9	19	AK Rippachtal, Kreuz	5,7
9	20	AS Weißenfels	12,4
9	21a	AS Naumburg	5,8
9	21b	AS Droyßig	10,2
9	22	AS Eisenberg	7,3
9	23	AS Bad Klosterlausnitz	3,6
9	24	AK Hermsdorfer Kreuz	2,0
9	25	AS Hermsdorf-Süd	14,4

9	26	AS Triptis	27	AS Dittersdorf	11,1
9	27	AS Dittersdorf	28	AS Schleiz	13,0
9	28	AS Schleiz	29	AS Lobenstein	12,6
9	29	AS Lobenstein	30	AS Rudolphstein	4,5
9	30	AS Rudolphstein	31	AS Berg/Bad Steben	5,3
9	31	AS Berg/Bad Steben	32	AS Naila/Selbitz	4,2
9	32	AS Naila/Selbitz	33	AD Bayerisches Vogtland, Dreieck	1,8
9	33	AD Bayerisches Vogtland, Dreieck	34	AS Hof-West	3,6
9	34	AS Hof-West	35	AS Münchberg-Nord	10,3
9	35	AS Münchberg-Nord	36	AS Münchberg-Süd	4,5
9	36	AS Münchberg-Süd	37	AS Gefrees	9,9
9	37	AS Gefrees	38	AS Marktschorgast	2,5
9	38	AS Marktschorgast	39	AS Bad Berneck i. F. /Himmelkron	5,0
9	39	AS Bad Berneck i. F. /Himmelkron	40a	AD Bayreuth/Kulmbach, Dreieck	3,5
9	40a	AD Bayreuth/Kulmbach, Dreieck	40b	AS Bindlacher Berg	1,2
9	40b	AS Bindlacher Berg	41	AS Bayreuth-Nord	6,3
9	41	AS Bayreuth-Nord	42	AS Bayreuth-Süd	3,5
9	42	AS Bayreuth-Süd	43	AS Trockau	16,0
9	43	AS Trockau	44	AS Pegnitz	12,0
9	44	AS Pegnitz	45	AS Weidensees	4,2
9	45	AS Weidensees	46	AS Plech	4,6
9	46	AS Plech	47	AS Hormersdorf	6,8
9	47	AS Hormersdorf	48	AS Schnaittach	8,8
9	48	AS Schnaittach	47	AS Hormersdorf	8,7
9	48	AS Schnaittach	49	AS Lauf/Hersbruck	5,8
9	49	AS Lauf/Hersbruck	50	AS Lauf	2,6
9	50	AS Lauf	51	AK Nürnberg, Kreuz	5,4
9	51	AK Nürnberg, Kreuz	52	AS Nürnberg-Fischbach	6,9
9	52	AS Nürnberg-Fischbach	53	AK Nürnberg-Ost, Kreuz	1,2
9	53	AK Nürnberg-Ost, Kreuz	-	- TR Nürnberg-Feucht (Wendemöglichkeit)	4,4
9	-	- TR Nürnberg-Feucht (Wendemöglichkeit)	54	AD Nürnberg/Feucht, Dreieck	0,8
9	54	AD Nürnberg/Feucht, Dreieck	55	AS Allersberg	11,3
9	55	AS Allersberg	56	AS Hilpoltstein	10,3
9	56	AS Hilpoltstein	57	AS Greding	15,5
9	57	AS Greding	58	AS Altmühltal	6,3
9	58	AS Altmühltal	59	AS Denkendorf	10,3
9	59	AS Denkendorf	60	AS Lenting	13,1
9	60	AS Lenting	61	AS Ingolstadt-Nord	4,9
9	61	AS Ingolstadt-Nord	62	AS Ingolstadt-Süd	2,4
9	62	AS Ingolstadt-Süd	63	AS Manching	4,9
9	63	AS Manching	64	AS Langenbruck	7,6
9	64	AS Langenbruck	65	AD Holledau, Dreieck	9,5
9	65	AD Holledau, Dreieck	-	- TR In der Holledau (Wendemöglichkeit)	2,9

9	-	- TR In der Holledau (Wendemöglichkeit)	66	AS Pfaffenhofen	6,0
9	66	AS Pfaffenhofen	67	AS Allershausen	8,7
9	67	AS Allershausen	68	AK Neufahrn, Kreuz	13,0
9	68	AK Neufahrn, Kreuz	69	AS Eching	1,9
9	69	AS Eching	70	AS Garching-Nord	4,2
9	70	AS Garching-Nord	71	AS Garching-Süd	2,4
9	71	AS Garching-Süd	72	AK München-Nord, Kreuz	2,6
9	72	AK München-Nord, Kreuz	73	AS München-Fröttmaning	1,8
9	73	AS München-Fröttmaning	74	AS München-Freimann	0,9
9	74	AS München-Freimann	75	AS München-Frankfurter Ring	1,3
9	75	AS München-Frankfurter Ring	76	AS München-Schwabing	2,0

**A 10**



<b>BAB</b>	<b>Von</b>		<b>Nach</b>		<b>Km</b>
10	1	AD Schwanebeck, Dreieck	2	AS Berlin-Hohenschönhausen	3,6
10	2	AS Berlin-Hohenschönhausen	3	AS Berlin-Marzahn	7,4
10	3	AS Berlin-Marzahn	4	AS Berlin-Hellersdorf	7,7
10	4	AS Berlin-Hellersdorf	5	AS Rüdersdorf (A 10)	3,0
10	5	AS Rüdersdorf (A 10)	6	AS Erkner	7,0
10	6	AS Erkner	7	AS Freienbrink	3,9
10	7	AS Freienbrink	8	AD Spreeau, Dreieck	7,8
10	8	AD Spreeau, Dreieck	9	AS Niederlehme	5,9
10	9	AS Niederlehme	10	AS Königs Wusterhausen	4,2
10	10	AS Königs Wusterhausen	11	AK Schönefelder Kreuz	3,5
10	11	AK Schönefelder Kreuz	12	AS Rangsdorf	7,4
10	12	AS Rangsdorf	13	AS Genshagen	9,3
10	13	AS Genshagen	14	AS Ludwigsfelde-Ost	1,8
10	14	AS Ludwigsfelde-Ost	15	AS Ludwigsfelde-West	5,7
10	15	AS Ludwigsfelde-West	16	AD Nuthetal, Dreieck	8,6
10	16	AD Nuthetal, Dreieck	17	AS Michendorf	4,1
10	17	AS Michendorf	18	AS Ferch	3,7
10	18	AS Ferch	19	AD Potsdam, Dreieck	4,1
10	19	AD Potsdam, Dreieck	20	AS Glindow	3,7
10	20	AS Glindow	21	AD Werder, Dreieck	5,4
10	21	AD Werder, Dreieck	22	AS Groß Kreutz	6,5
10	22	AS Groß Kreutz	23	AS Phöben	5,1
10	23	AS Phöben	24	AS Leest	3,4
10	24	AS Leest	25	AS Potsdam-Nord	4,7
10	25	AS Potsdam-Nord	26	AS Berlin-Spandau (a)	7,3
10	26	AS Berlin-Spandau (a)	26	AS Berlin-Spandau (b)	2,1
10	26	AS Berlin-Spandau (b)	27	AS Brieselang	2,0
10	27	AS Brieselang	28	AS Falkensee	5,1
10	28	AS Falkensee	29	AD Havelland, Dreieck	10,9
10	29	AD Havelland, Dreieck	30	AS Oberkrämer	6,5

10	30	AS Oberkrämer	31	AD Oranienburg, Kreuz	6,0
10	31	AD Oranienburg, Kreuz	33	AS Birkenwerder	5,5
10	33	AS Birkenwerder	34	AS Mühlenbeck	7,2
10	34	AS Mühlenbeck	35	AD Pankow, Dreieck	5,7
10	35	AD Pankow, Dreieck	36	AS Berlin-Weißensee	8,3
10	36	AS Berlin-Weißensee	1	AD Schwanebeck, Dreieck	1,6

### A 11



BAB	Von		Nach		Km
11	1	BG Pomellen, Bundesgrenze	3	AS Penkun	9,5
11	3	AS Penkun	4	AS Schmölln (A 11)	10,6
11	4	AS Schmölln (A 11)	5	AD Uckermark, Kreuz	8,9
11	5	AD Uckermark, Kreuz	6	AS Gramzow	2,2
11	6	AS Gramzow	7	AS Warnitz	6,3
11	7	AS Warnitz	8	AS Pfingstberg	7,3
11	8	AS Pfingstberg	9	AS Joachimsthal	20,5
11	9	AS Joachimsthal	10	AS Chorin	1,9
11	10	AS Chorin	11	AS Werbellin	7,1
11	11	AS Werbellin	12	AS Finowfurt	5,7
11	12	AS Finowfurt	13	AS Lanke	11,6
11	13	AS Lanke	14	AS Wandlitz	5,4
11	14	AS Wandlitz	15	AS Bernau-Nord	4,2
11	15	AS Bernau-Nord	16	AS Bernau-Süd	4,8
11	16	AS Bernau-Süd	17	AD Schwanebeck, Dreieck	3,9

### A 12



BAB	Von		Nach		Km
12	1	AD Spreeau, Dreieck	2	AS Friedersdorf	2,0
12	2	AS Friedersdorf	3	AS Storkow	8,6
12	3	AS Storkow	4	AS Fürstenwalde-West	12,3
12	4	AS Fürstenwalde-West	5	AS Fürstenwalde-Ost	2,4
12	5	AS Fürstenwalde-Ost	6	AS Briesen	11,5
12	6	AS Briesen	7	AS Müllrose	5,5
12	7	AS Müllrose	8	AS Frankfurt (Oder)-West	8,4
12	8	AS Frankfurt (Oder)-West	9	AS Frankfurt (Oder)-Süd	3,2
12	9	AS Frankfurt (Oder)-Süd	10	BG Frankfurt (Oder), Bundesgrenze	4,1

### A 13



BAB	Von		Nach		Km
13	1	AK Schönefelder Kreuz	2	AS Ragow	3,1
13	2	AS Ragow	3	AS Mittenwalde	3,1
13	3	AS Mittenwalde	4	AS Groß Köris	13,2
13	4	AS Groß Köris	5a	AS Teupitz	4,3
13	5a	AS Teupitz	5b	AS Baruth/Mark	6,4
13	5b	AS Baruth/Mark	6	AS Staakow	6,2
13	6	AS Staakow	7	AS Freiwalde	8,7

13	7	AS Freiwalde	8	AS Duben	7,4
13	8	AS Duben	9	AS Lübbenau	9,2
13	9	AS Lübbenau	10	AD Spreewald, Dreieck	1,1
13	10	AD Spreewald, Dreieck	11	AS Kittlitz	1,7
13	11	AS Kittlitz	12	AS Calau	5,8
13	12	AS Calau	13	AS Bronkow	14,5
13	13	AS Bronkow	14	AS Großräschen	10,0
13	14	AS Großräschen	15	AS Klettwitz	6,3
13	15	AS Klettwitz	16	AS Schwarzheide	5,5
13	16	AS Schwarzheide	17	AS Ruhland	3,3
13	17	AS Ruhland	18	AS Ortrand	12,3
13	18	AS Ortrand	19	AS Schönborn	6,7
13	19	AS Schönborn	20	AS Thiendorf	4,3
13	20	AS Thiendorf	21	AS Radeburg	9,4
13	21	AS Radeburg	22	AS Marsdorf	6,1
13	22	AS Marsdorf	23	AD Dresden-Nord, Dreieck	2,7

**A 14**



<b>BAB</b>	<b>Von</b>		<b>Nach</b>		<b>Km</b>
14	-	AN Dahlenwarsleben (Übergang A 14/B 71)	1	AS Dahlenwarsleben	0,5
14	1	AS Dahlenwarsleben	2	AK Magdeburg, Kreuz	3,7
14	2	AK Magdeburg, Kreuz	3	AS Magdeburg-Stadtfeld	2,7
14	3	AS Magdeburg-Stadtfeld	4	AS Wanzleben	7,1
14	4	AS Wanzleben	5	AS Magdeburg-Sudenburg	1,7
14	5	AS Magdeburg-Sudenburg	6	AS Magdeburg-Reform	4,4
14	6	AS Magdeburg-Reform	7	AS Schönebeck	6,6
14	7	AS Schönebeck	8	AS Calbe	12,4
14	8	AS Calbe	9	AS Stassfurt	5,4
14	9	AS Stassfurt	10	AS Bernburg	5,4
14	10	AS Bernburg	11	AS Plötzkau	8,1
14	11	AS Plötzkau	12	AS Könnern	9,2
14	12	AS Könnern	13	AS Löbejün	8,3
14	13	AS Löbejün	15	AS Trotha	7,9
14	15	AS Trotha	16	AS Tornau	9,4
14	16	AS Tornau	17	AS Halle/Peißen	4,5
14	17	AS Halle/Peißen	18	BS Halle-Ost (Behelfs-AS)	3,9
14	18	BS Halle-Ost (Behelfs-AS)	19	BS Gröbers (Behelfs-AS)	4,6
14	19	BS Gröbers (Behelfs-AS)	20	AK Schkeuditzer Kreuz	5,8
14	20	AK Schkeuditzer Kreuz	21	AS Schkeuditz	4,2
14	21	AS Schkeuditz	22	AS Leipzig-Nord	3,7
14	22	AS Leipzig-Nord	23	AS Leipzig-Mitte	5,6
14	23	AS Leipzig-Mitte	24	AS Leipzig-Messegelände	2,4
14	24	AS Leipzig-Messegelände	25	AS Leipzig-Nordost	4,5
14	25	AS Leipzig-Nordost	26	AS Leipzig-Ost	2,5



14	26	AS Leipzig-Ost	27	AS Kleinpösna	4,5
14	27	AS Kleinpösna	28	AD Parthenaue, Dreieck	2,4
14	28	AD Parthenaue, Dreieck	29	AS Naunhof	3,1
14	29	AS Naunhof	30	AS Klinga	3,8
14	30	AS Klinga	31	AS Grimma	7,3
14	31	AS Grimma	32	AS Mutzschen	9,2
14	32	AS Mutzschen	33	AS Leisnig	9,4
14	33	AS Leisnig	34	AS Döbeln-Nord	12,2
14	34	AS Döbeln-Nord	35	AS Döbeln-Ost	6,5
14	35	AS Döbeln-Ost	36	AS Nossen-Nord	7,3
14	36	AS Nossen-Nord	37	AS Nossen-Ost	6,1
14	37	AS Nossen-Ost	38	AD Nossen, Dreieck	1,6

### A 15



BAB	Von		Nach		Km
15	1	AD Spreewald, Dreieck	2	AS Boblitz	3,8
15	2	AS Boblitz	3	AS Vetschau	8,4
15	3	AS Vetschau	4	AS Cottbus-West	18,4
15	4	AS Cottbus-West	5	AS Cottbus-Süd	3,5
15	5	AS Cottbus-Süd	6	AS Roggosen	8,3
15	6	AS Roggosen	7	AS Forst	10,3
15	7	AS Forst	8	AS Bademeusel	10,2
15	8	AS Bademeusel	9	BG Forst, Bundesgrenze	1,2

### A 17



BAB	Von		Nach		Km
17	1	AD Dresden-West, Dreieck	2	AS Dresden-Gorbitz	3,0
17	2	AS Dresden-Gorbitz	3	AS Dresden-Südvorstadt	9,5
17	3	AS Dresden-Südvorstadt	4	AS Dresden-Prohlis	3,0
17	4	AS Dresden-Prohlis	5	AS Heidenau in Sachsen	3,6
17	5	AS Heidenau in Sachsen	6	AS Pirna	5,8

### A 19



BAB	Von		Nach		Km
19	4	AS Rostock-Krummendorf	5	AS Rostock-Nord	3,9
19	5	AS Rostock-Nord	6	AS Rostock-Ost	2,0
19	6	AS Rostock-Ost	7	AS Rostock-Süd	3,2
19	7	AS Rostock-Süd	8	AS Kessin	3,6
19	8	AS Kessin	9	AK Rostock, Kreuz	2,3
19	9	AK Rostock, Kreuz	10	AS Kavelstorf	1,9
19	10	AS Kavelstorf	11	AS Laage	14,7
19	11	AS Laage	12	AS Glasewitz	7,6
19	12	AS Glasewitz	13	AS Güstrow	6,5
19	13	AS Güstrow	14	AS Krakow am See	10,8
19	14	AS Krakow am See	15	AS Linstow	7,9
19	15	AS Linstow	16	AS Malchow	16,0

19	16	AS Malchow	17	AS Waren (Müritz)	4,3
19	17	AS Waren (Müritz)	18	AS Röbel/Müritz	11,5
19	18	AS Röbel/Müritz	20	AS Wittstock	23,9
19	20	AS Wittstock	21	AD Wittstock (Dosse), Dreieck	2,6

**A 20**



<b>BAB</b>	<b>Von</b>		<b>Nach</b>		<b>Km</b>
20	1	AK Lübeck, Kreuz	2a	AS Lübeck-Genin	4,2
20	2a	AS Lübeck-Genin	3	AS Groß Sarau	10,8
20	3	AS Groß Sarau	4	AS Lüdersdorf	6,4
20	4	AS Lüdersdorf	5	AS Schönberg	9,1
20	5	AS Schönberg	6	AS Grevesmühlen	16,6
20	6	AS Grevesmühlen	7	AS Bobitz	8,8
20	7	AS Bobitz	8	AS Wismar-Mitte	9,1
20	8	AS Wismar-Mitte	9	AK Wismar, Kreuz	7,2
20	9	AK Wismar, Kreuz	10	AS Zurow	6,0
20	10	AS Zurow	11	AS Neukloster	7,3
20	11	AS Neukloster	12	AS Kröpelin	13,0
20	12	AS Kröpelin	13	AS Bad Doberan	11,0
20	13	AS Bad Doberan	14	AS Rostock-West	2,6
20	14	AS Rostock-West	15	AS Rostock-Südstadt	2,4
20	15	AS Rostock-Südstadt	16	AK Rostock, Kreuz	7,1
20	16	AK Rostock, Kreuz	17	AS Dummerstorf	2,1
20	17	AS Dummerstorf	18	AS Sanitz	12,1
20	18	AS Sanitz	19	AS Tessin	9,6
20	19	AS Tessin	-	- TR Lindholz (Wendemöglichkeit)	7,7
20	-	- TR Lindholz (Wendemöglichkeit)	20	AS Bad Sülze	3,0
20	20	AS Bad Sülze	21	AS Tribsees	5,6
20	21	AS Tribsees	22	AS Grimmen-West	15,8
20	22	AS Grimmen-West	23	AS Grimmen-Ost	7,4
20	23	AS Grimmen-Ost	24	AS Stralsund	2,7
20	24	AS Stralsund	25	AS Greifswald	5,7
20	25	AS Greifswald	27	AS Gützkow	18,1
20	27	AS Gützkow	28	AS Jarmen	4,4
20	28	AS Jarmen	-	- TR Demminer Land (Wendemöglichkeit)	6,8
20	-	- TR Demminer Land (Wendemöglichkeit)	29	AS Anklam	6,9
20	29	AS Anklam	30	AS Altentreptow	9,4
20	30	AS Altentreptow	31	AS Neubrandenburg-Nord	5,8
20	31	AS Neubrandenburg-Nord	32	AS Neubrandenburg-Ost	10,6
20	32	AS Neubrandenburg-Ost	33	AS Friedland i. M. (A 20)	10,6
20	33	AS Friedland i. M. (A 20)	-	- TR Brohmer Berge (Wendemöglichkeit)	1,2
20	-	- TR Brohmer Berge (Wendemöglichkeit)	34	AS Strasburg	8,2
20	34	AS Strasburg	35	AS Pasewalk-Nord	15,3
20	35	AS Pasewalk-Nord	36	AS Pasewalk-Süd	5,0

20	36	AS Pasewalk-Süd	37	AS Prenzlau-Ost	12,8
20	37	AS Prenzlau-Ost	38	AS Prenzlau-Süd	5,8
20	38	AS Prenzlau-Süd	39	AD Uckermark, Kreuz	7,2
20	39	AD Uckermark, Kreuz	-	AN Uckermark, Kreuz (Übergang A 20/B 166)	1,1

### A 21



<b>BAB</b>	<b>Von</b>		<b>Nach</b>		<b>Km</b>
21	-	AN Wankendorf (Übergang A 21/B 404)	7	AS Wankendorf	1,8
21	7	AS Wankendorf	8	AS Bornhöved	5,4
21	8	AS Bornhöved	9	AS Trappenkamp	3,8
21	9	AS Trappenkamp	-	AN Trappenkamp (Übergang A21/B404)	0,8
21	-	AN Wahlstedt (Übergang A 21/B 404)	11a	AS Wahlstedt (b)	1,4
21	11a	AS Wahlstedt (a)	-	AN Wahlstedt (Übergang A 21/B 404)	0,7
21	11a	AS Wahlstedt (b)	11a	AS Wahlstedt (a)	0,7
21	11a	AS Wahlstedt (b)	12	AS Bad Segeberg-Nord	4,7
21	11b	AS Schackendorf	11a	AS Wahlstedt (b)	3,0
21	12	AS Bad Segeberg-Nord	11b	AS Schackendorf	1,8
21	12	AS Bad Segeberg-Nord	13	AS Bad Segeberg-Süd	1,5
21	13	AS Bad Segeberg-Süd	14	AS Schwissel	2,6
21	14	AS Schwissel	15	AS Leezen	5,6
21	15	AS Leezen	16	AS Bad Oldesloe-Nord	5,3
21	16	AS Bad Oldesloe-Nord	17a	AS Bad Oldesloe-Süd	2,3
21	17a	AS Bad Oldesloe-Süd	18	AS Tremsbüttel	6,1
21	17b	AS Rümpel	17	AS Bad Oldesloe-Süd	2,0
21	18	AS Tremsbüttel	17b	AS Rümpel	4,1
21	18	AS Tremsbüttel	19	AK Bargtheide, Kreuz	3,3

### A 23



<b>BAB</b>	<b>Von</b>		<b>Nach</b>		<b>Km</b>
23	1	AN Heide-West (Übergang A 23 / B 5)	2	AS Heide-West	0,9
23	2	AS Heide-West	3	AS Heide-Süd	3,9
23	3	AS Heide-Süd	4	AS Albersdorf	14,2
23	4	AS Albersdorf	5	AS Schafstedt	5,6
23	5	AS Schafstedt	6	AS Hanerau-Hademarschen	5,1
23	6	AS Hanerau-Hademarschen	7	AS Schenefeld	6,2
23	7	AS Schenefeld	8	AS Itzehoe-Nord	9,2
23	8	AS Itzehoe-Nord	-	AN Itzehoe-Nord (Übergang A 23 / B 204)	1,0
23	-	AN Itzehoe-Süd (Übergang A 23 / B 5)	10	AS Itzehoe-Süd	0,4
23	10	AS Itzehoe-Süd	11	AS Lägerdorf	4,1
23	11	AS Lägerdorf	12	AS Hohenfelde	4,2
23	12	AS Hohenfelde	13	AS Horst/Elmshorn	6,5
23	13	AS Horst/Elmshorn	14	AS Elmshorn	7,7
23	14	AS Elmshorn	15	AS Tornesch	4,3
23	15	AS Tornesch	16	AS Pinneberg-Nord	5,1
23	16	AS Pinneberg-Nord	17	AS Pinneberg-Mitte	3,1

23	17	AS Pinneberg-Mitte	18	AS Pinneberg-Süd	0,7
23	18	AS Pinneberg-Süd	19	AS Halstenbek/Rellingen	1,4
23	19	AS Halstenbek/Rellingen	20	AS Halstenbek-Krupunder	2,5
23	20	AS Halstenbek-Krupunder	21	AS Hamburg-Eidelstedt	2,7
23	21	AS Hamburg-Eidelstedt	22	AD Hamburg-Nordwest, Dreieck	0,5

**A 24**



<b>BAB</b>	<b>Von</b>		<b>Nach</b>		<b>Km</b>
24	1	AS Hamburg-Horn	2	AS Hamburg-Jenfeld	3,5
24	2	AS Hamburg-Jenfeld	3	AK Hamburg-Ost, Kreuz	2,7
24	3	AK Hamburg-Ost, Kreuz	4	AS Reinbek	4,6
24	4	AS Reinbek	5	AS Witzhave	6,6
24	5	AS Witzhave	6	AS Schwarzenbek/Grande	5,7
24	6	AS Schwarzenbek/Grande	7	AS Talkau	10,2
24	7	AS Talkau	8	AS Hornbek	5,9
24	8	AS Hornbek	9	AS Zarrentin	17,3
24	9	AS Zarrentin	10	AS Wittenburg	13,5
24	10	AS Wittenburg	11	AS Hagenow	11,9
24	11	AS Hagenow	12	AS Ludwigslust	16,7
24	12	AS Ludwigslust	13	AD Schwerin, Dreieck	2,1
24	13	AD Schwerin, Dreieck	14	AS Neustadt-Glewe	8,0
24	14	AS Neustadt-Glewe	-	- TR Stolpe	7,8
24	-	- TR Stolpe	15	AS Parchim	5,2
24	15	AS Parchim	16	AS Suckow	13,9
24	16	AS Suckow	17	AS Putlitz	7,2
24	17	AS Putlitz	18	AS Meyenburg	9,8
24	18	AS Meyenburg	19	AS Pritzwalk	16,8
24	19	AS Pritzwalk	20	AD Wittstock (Dosse), Dreieck	3,8
24	20	AD Wittstock (Dosse), Dreieck	21	AS Herzsprung	8,8
24	21	AS Herzsprung	22	AS Neuruppin	23,6
24	22	AS Neuruppin	23	AS Neuruppin-Süd	6,9
24	23	AS Neuruppin-Süd	24	AS Fehrbellin	5,4
24	24	AS Fehrbellin	25	AS Kremmen	16,6
24	25	AS Kremmen	26	AD Havelland, Dreieck	2,4

**A 25**



<b>BAB</b>	<b>Von</b>		<b>Nach</b>		<b>Km</b>
25	1	AD Hamburg-Südost, Dreieck	2	AS Hamburg-Allermöhe	3,3
25	2	AS Hamburg-Allermöhe	3	AS Hamburg-Neuallermöhe-West	2,3
25	3	AS Hamburg-Neuallermöhe-West	4	AS Hamburg-Nettelburg	2,0
25	4	AS Hamburg-Nettelburg	5	AS Hamburg-Bergedorf	2,0
25	5	AS Hamburg-Bergedorf	6	AS Hamburg-Curslack	2,3
25	6	AS Hamburg-Curslack	7	AN Hamburg-Curslack (Übergang A 25/B 404)	6,3

**A 27**



<b>BAB</b>	<b>Von</b>		<b>Nach</b>		<b>Km</b>
------------	------------	--	-------------	--	-----------

27	1	AN Cuxhaven	2	AS Altenwalde	3,0
27	2	AS Altenwalde	3	AS Nordholz	8,9
27	3	AS Nordholz	4	AS Neuenwalde	7,7
27	4	AS Neuenwalde	5	AS Debstedt	6,3
27	5	AS Debstedt	6	AS Bremerhaven-Überseehäfen	5,5
27	6	AS Bremerhaven-Überseehäfen	7	AS Bremerhaven-Mitte	3,5
27	7	AS Bremerhaven-Mitte	8	AS Bremerhaven-Geestemünde	2,3
27	8	AS Bremerhaven-Geestemünde	9	AS Bremerhaven-Wulsdorf	3,4
27	9	AS Bremerhaven-Wulsdorf	10	AS Bremerhaven-Süd	3,9
27	10	AS Bremerhaven-Süd	11	AS Stotel	2,8
27	11	AS Stotel	12	AS Hagen	8,0
27	12	AS Hagen	13	AS Uthlede	7,6
27	13	AS Uthlede	14	AS Schwanewede	9,3
27	14	AS Schwanewede	15	AS Ihlpohl	6,2
27	15	AS Ihlpohl	16	AS Bremen-Nord	1,0
27	16	AS Bremen-Nord	17	AD Bremen-Industriehäfen, Dreieck	4,0
27	17	AD Bremen-Industriehäfen, Dreieck	17	AS Bremen-Industriehäfen	0,5
27	17	AS Bremen-Industriehäfen	18	AS Bremen-Überseestadt	5,9
27	18	AS Bremen-Überseestadt	19	AS Bremen-Horn/Lehe	3,8
27	19	AS Bremen-Horn/Lehe	20	AS Bremen-Vahr	4,2
27	20	AS Bremen-Vahr	21	AS Bremen-Sebaldsbrück	5,6
27	21	AS Bremen-Sebaldsbrück	22	AK Bremer Kreuz	2,1
27	22	AK Bremer Kreuz	23	AS Achim-Nord	3,8
27	23	AS Achim-Nord	24	AS Achim-Ost	2,3
27	24	AS Achim-Ost	-	- TR Langwedel-Daverden (Wendemöglichkeit)	8,2
27	-	- TR Langwedel-Daverden (Wendemöglichkeit)	25	AS Verden-Nord	6,3
27	25	AS Verden-Nord	26	AS Verden-Ost	3,9
27	26	AS Verden-Ost	27	AS Walsrode-West	20,9
27	27	AS Walsrode-West	28	AS Walsrode-Süd	3,0
27	28	AS Walsrode-Süd	29	AD Walsrode, Dreieck	7,7

**A 28**



<b>BAB</b>	<b>Von</b>	<b>Nach</b>	<b>Km</b>		
28	1	AD Leer, Dreieck	2	AS Leer-Ost	3,2
28	2	AS Leer-Ost	3	AS Filsum	6,2
28	3	AS Filsum	4	AS Apen/Remels	8,6
28	4	AS Apen/Remels	5	AS Westerstede-West	10,5
28	5	AS Westerstede-West	6	AS Westerstede	3,4
28	6	AS Westerstede	7	AS Bad Zwischenahn-West	2,3
28	7	AS Bad Zwischenahn-West	8	AS Zwischenahner Meer	7,4
28	8	AS Zwischenahner Meer	9	AS Neuenkrüge	4,5
28	9	AS Neuenkrüge	10	AS Oldenburg-Wechloy	6,2
28	10	AS Oldenburg-Wechloy	11	AD Oldenburg-West, Dreieck	1,7
28	11	AD Oldenburg-West, Dreieck	12	AS Oldenburg-Haarentor	1,0

28	12	AS Oldenburg-Haarentor	13	AS Oldenburg-Eversten	1,3
28	13	AS Oldenburg-Eversten	14	AS Oldenburg-Marschweg	1,0
28	14	AS Oldenburg-Marschweg	15	AS Oldenburg-Kreyenbrück	1,1
28	15	AS Oldenburg-Kreyenbrück	16	AS Oldenburg-Osternburg	2,9
28	16	AS Oldenburg-Osternburg	16	AK Oldenburg-Ost, Kreuz	1,1
28	16	AK Oldenburg-Ost, Kreuz	17	AS Hatten	8,0
28	17	AS Hatten	18	AS Hude	7,5
28	18	AS Hude	19	AS Ganderkesee-West	4,6
28	19	AS Ganderkesee-West	20	AS Ganderkesee-Ost	2,2
28	20	AS Ganderkesee-Ost	21	AS Delmenhorst-Deichhorst	2,5
28	21	AS Delmenhorst-Deichhorst	22	AS Delmenhorst-Adelheide	2,4
28	22	AS Delmenhorst-Adelheide	23	AS Delmenhorst-Hasport	2,0

**A 29**



<b>BAB</b>	<b>Von</b>		<b>Nach</b>		<b>Km</b>
29	2	AS Fedderwardergroden	3	AS Wilhelmshaven	2,1
29	3	AS Wilhelmshaven	4	AS Fedderwarden	2,5
29	4	AS Fedderwarden	5	AS Wilhelmshavener Kreuz	3,7
29	5	AS Wilhelmshavener Kreuz	6	AS Sande	4,5
29	6	AS Sande	7	AS Zetel	4,7
29	7	AS Zetel	8	AS Varel/Bockhorn	7,9
29	8	AS Varel/Bockhorn	9	AS Varel-Obenstrohe	2,4
29	9	AS Varel-Obenstrohe	10	AS Jaderberg	5,7
29	10	AS Jaderberg	11	AS Hahn-Lehmden	5,4
29	11	AS Hahn-Lehmden	12	AS Rastede	4,5
29	12	AS Rastede	13	AK Oldenburg-Nord, Kreuz	5,0
29	13	AK Oldenburg-Nord, Kreuz	14	AS Oldenburg-Ohmstede	6,2
29	14	AS Oldenburg-Ohmstede	15	AS Oldenburg-Hafen	3,0
29	15	AS Oldenburg-Hafen	16	AK Oldenburg-Ost, Kreuz	2,8
29	16	AK Oldenburg-Ost, Kreuz	17	AS Sandkrug	6,5
29	17	AS Sandkrug	18	AS Wardenburg	3,4
29	18	AS Wardenburg	19	AS Großenkneten	9,4
29	19	AS Großenkneten	20	AS Ahlhorn	6,1
29	20	AS Ahlhorn	21	AD Ahlhorner Heide, Dreieck	6,6

**A 30**



<b>BAB</b>	<b>Von</b>		<b>Nach</b>		<b>Km</b>
30	1	BG Bad Bentheim, Bundesgrenze	2	AS Gildehaus	2,0
30	2	AS Gildehaus	3	AS Nordhorn/Bad Bentheim	6,0
30	3	AS Nordhorn/Bad Bentheim	4	AS Schüttoorf	6,7
30	4	AS Schüttoorf	5	AK Schüttoorf, Kreuz	0,8
30	5	AK Schüttoorf, Kreuz	6	AS Salzbergen	5,7
30	6	AS Salzbergen	7	AS Rheine-Nord	7,2
30	7	AS Rheine-Nord	8	AS Rheine	4,5
30	8	AS Rheine	9	AS Rheine-Kanalhafen	3,9



30	9	AS Rheine-Kanalhafen	10	AS Hörstel	4,1
30	10	AS Hörstel	11a	AS Ibbenbüren-West	4,4
30	11a	AS Ibbenbüren-West	11b	AS Ibbenbüren	4,0
30	11b	AS Ibbenbüren	12	AS Laggenbeck	4,3
30	12	AS Laggenbeck	13	AS Lotte	8,6
30	13	AS Lotte	14	AK Lotte/Osnabrück, Kreuz	2,2
30	14	AK Lotte/Osnabrück, Kreuz	15	AS Hasbergen-Gaste	2,4
30	15	AS Hasbergen-Gaste	16	AS Osnabrück-Hellern	3,1
30	16	AS Osnabrück-Hellern	17	AS Osnabrück-Sutthausen	3,1
30	17	AS Osnabrück-Sutthausen	18	AS Osnabrück-Nahne	1,8
30	18	AS Osnabrück-Nahne	19	AK Osnabrück-Süd, Kreuz	1,9
30	19	AK Osnabrück-Süd, Kreuz	20	AS Natbergen	3,0
30	20	AS Natbergen	21	AS Bissendorf	2,6
30	21	AS Bissendorf	22	AS Gesmold	7,9
30	22	AS Gesmold	23	AS Melle-West	3,7
30	23	AS Melle-West	24	AS Melle-Ost	1,9
30	24	AS Melle-Ost	25	AS Riemsloh	4,7
30	25	AS Riemsloh	26	AS Bruchmühlen	3,5
30	26	AS Bruchmühlen	27	AS Bünde	6,0
30	27	AS Bünde	28	AS Hiddenhausen	5,0
30	28	AS Hiddenhausen	29	AS Kirchlengern	3,7
30	29	AS Kirchlengern	30	AS Löhne	4,3
30	30	AS Löhne	31	AS Löhne, Dreieck	2,3
30	31	AS Löhne, Dreieck	32	AS Gohfeld	1,0
30	32	AS Gohfeld	33	AN Gohfeld (Übergang A 30/B 61)	0,4
30	34	AN Bad Oeynhausen, Kreuz (Übergang A 30/B 61)	35	AK Bad Oeynhausen, Kreuz	1,6
30	35	AK Bad Oeynhausen, Kreuz	-	AN Bad Oeynhausen, Kreuz (Übergang A 30/B 514)	0,6

### A 31



<b>BAB</b>	<b>Von</b>	<b>Nach</b>	<b>Km</b>		
31	1	AS Emden-West	2	AS Pewsum	1,9
31	2	AS Pewsum	3	AS Emden-Mitte	2,5
31	3	AS Emden-Mitte	4	AS Emden-Wolthusen	2,9
31	4	AS Emden-Wolthusen	5	AS Emden-Ost	0,8
31	5	AS Emden-Ost	6	AS Riepe	7,2
31	6	AS Riepe	7	AS Neermoor	10,1
31	7	AS Neermoor	8	AS Veenhusen	2,1
31	8	AS Veenhusen	9	AD Leer, Dreieck	3,8
31	9	AD Leer, Dreieck	10	AS Leer-Nord	2,5
31	10	AS Leer-Nord	11	AS Leer-West	4,7
31	11	AS Leer-West	12	AS Jemgum	0,9
31	12	AS Jemgum	13	AS Weener	9,9
31	13	AS Weener	14	AD Bunde, Dreieck	1,9
31	14	AD Bunde, Dreieck	15	AS Papenburg	2,8

31	15	AS Papenburg	16	AS Rhede (Ems)	8,5
31	16	AS Rhede (Ems)	17	AS Dörpen	8,9
31	17	AS Dörpen	18	AS Lathen	12,6
31	18	AS Lathen	19	AS Haren (Ems)	7,5
31	19	AS Haren (Ems)	20	AS Wesuwe	6,6
31	20	AS Wesuwe	21	AS Meppen	4,1
31	21	AS Meppen	22	AS Twist	6,2
31	22	AS Twist	23	AS Geeste	9,1
31	23	AS Geeste	24	AS Wietmarschen	5,0
31	24	AS Wietmarschen	25	AS Lingen	7,1
31	25	AS Lingen	26	AS Emsbüren	15,2
31	26	AS Emsbüren	27	AK Schüttorf, Kreuz	1,7
31	27	AK Schüttorf, Kreuz	28	AS Schüttorf-Ost	2,0
31	28	AS Schüttorf-Ost	29	AS Ochtrup-Nord	11,2
31	29	AS Ochtrup-Nord	30	AS Gronau/Ochtrup	7,3
31	30	AS Gronau/Ochtrup	31	AS Heek	8,5
31	31	AS Heek	32	AS Legden/Ahaus	7,8
31	32	AS Legden/Ahaus	33	AS Gescher/Coesfeld	12,7
31	33	AS Gescher/Coesfeld	34	AS Borken	9,7
31	34	AS Borken	35	AS Reken	5,4
31	35	AS Reken	36	AS Lembeck	6,0
31	36	AS Lembeck	37	AS Schermbeck	6,8
31	37	AS Schermbeck	-	- PWC Holsterhausen	1,8
31	-	- PWC Holsterhausen	38	AS Dorsten-West	3,7
31	38	AS Dorsten-West	39	AS Kirchhellen-Nord	2,8
31	39	AS Kirchhellen-Nord	40	AS Kirchhellen	2,4
31	40	AS Kirchhellen	41	AS Gladbeck	2,5
31	41	AS Gladbeck	42	AK Bottrop, Kreuz	3,5

**A 33**



<b>BAB</b>	<b>Von</b>	<b>Nach</b>	<b>Km</b>
33	6	AS Osnabrück-Schinkel	2,0
33	7	AS Osnabrück-Lüstringen	1,5
33	8	AS Osnabrück-Fledder	1,2
33	9	AK Osnabrück-Süd, Kreuz	2,6
33	10	AS Harderberg	4,0
33	11	AS Borgloh/Kloster Oesede	6,6
33	12	AS Hilter a.T.W.	3,2
33	13	AS Dissen/Bad Rothenfelde	2,3
33	14	AS Dissen-Süd	4,3
33	21	AK Bielefeld, Kreuz	6,0
33	22	AS Schloß Holte-Stukenbrock	7,9
33	23	AS Stukenbrock-Senne	8,5
33	24	AS Paderborn-Sennelager	4,8

33	25	AS Paderborn-Schloß Neuhaus	26	AS Paderborn-Elsen	1,5
33	26	AS Paderborn-Elsen	27	AS Paderborn-Zentrum	3,1
33	27	AS Paderborn-Zentrum	28	AS Paderborn-Mönkeloh	2,6
33	28	AS Paderborn-Mönkeloh	29	AS Borchten	3,9
33	29	AS Borchten	30	AS Borchten-Etteln	4,3
33	30	AS Borchten-Etteln	31	AK Wünnenberg-Haaren, Kreuz	3,4
33	31	AK Wünnenberg-Haaren, Kreuz	-	AN Wünnenberg-Haaren, Kreuz (Übergang A 33/B 480)	0,6

**A 37**



<b>BAB</b>	<b>Von</b>		<b>Nach</b>		<b>Km</b>
37	1	AN Burgdorf (Übergang A 37/B 3)	2	AS Burgdorf	0,2
37	2	AS Burgdorf	3	AK Hannover/Kirchhorst, Kreuz	4,1
37	3	AK Hannover/Kirchhorst, Kreuz	4	AK Hannover-Buchholz, Kreuz	3,2
37	4	AK Hannover-Buchholz, Kreuz	5	AS Hannover-Misburg	1,9
37	11	AS Hannover-Messegelände	12	AD Hannover-Süd, Dreieck	3,3

**A 38**



<b>BAB</b>	<b>Von</b>		<b>Nach</b>		<b>Km</b>
38	1	AD Drammetal, Dreieck	2a	AS Dramfeld	0,7
38	2a	AS Dramfeld	2b	AS Deiderode	1,7
38	2b	AS Deiderode	3	AS Friedland	3,4
38	6	AS Leinefelde	7	AS Breitenworbis	6,5
38	-	AS Wipperfurth	10	AS Werther	9,8
38	10	AS Werther	11	AS Nordhausen	4,4
38	11	AS Nordhausen	12	AS Heringen	6,2
38	12	AS Heringen	13	AS Berga	10,7
38	13	AS Berga	14	AS Roßla	5,3
38	14	AS Roßla	15	AS Sangerhausen-West	12,6
38	15	AS Sangerhausen-West	16	AS Sangerhausen-Süd	3,1
38	16	AS Sangerhausen-Süd	18	AS Allstedt	6,7
38	18	AS Allstedt	19	AS Lutherstadt-Eisleben	10,8
38	22	AD Halle-Süd	23	AS Bad Lauchstädt	3,4
38	23	AS Bad Lauchstädt	24	AS Merseburg-Nord	2,8
38	24	AS Merseburg-Nord	25	AS Merseburg-Süd	7,2
38	25	AS Merseburg-Süd	26	AS Leuna	5,6
38	26	AS Leuna	27	AK Rippachtal, Kreuz	6,8
38	27	AK Rippachtal, Kreuz	28	AS Lützen	5,6
38	28	AS Lützen	29	AS Leipzig-Südwest	10,2
38	29	AS Leipzig-Südwest	30	AS Leipzig-Neue Harth	2,5
38	30	AS Leipzig-Neue Harth	31	AS Leipzig-Süd	6,6
38	31	AS Leipzig-Süd	32	AS Leipzig-Südost	7,0
38	32	AS Leipzig-Südost	33	AD Parthenaue, Dreieck	7,0

**A 39**



<b>BAB</b>	<b>Von</b>		<b>Nach</b>		<b>Km</b>
39	1	AS Weyhausen	2	AS Sandkamp	3,3

39	2	AS Sandkamp	3	AS Wolfsburg-West	1,4
39	3	AS Wolfsburg-West	4	AS Fallersleben	1,1
39	4	AS Fallersleben	5	AS Wolfsburg-Mörse (a)	2,4
39	5	AS Wolfsburg-Mörse (a)	5	AS Wolfsburg-Mörse (b)	0,6
39	5	AS Wolfsburg-Mörse (b)	6	AS Flechtorf	2,6
39	6	AS Flechtorf	7	AK Wolfsburg/Königslutter, Kreuz	6,7
39	10	AS Sickte	11	AS Braunschweig-Rautheim	2,1
39	11	AS Braunschweig-Rautheim	12	AS Braunschweig-Südstadt	2,5
39	12	AS Braunschweig-Südstadt	13	AK Braunschweig-Süd, Kreuz	0,9
39	13	AK Braunschweig-Süd, Kreuz	14	AD Braunschweig-Südwest, Dreieck	1,5
39	14	AD Braunschweig-Südwest, Dreieck	15	AS Braunschweig-Rüningen (a)	0,9
39	15	AS Braunschweig-Rüningen (a)	15	AS Braunschweig-Rüningen (b)	0,3
39	15	AS Braunschweig-Rüningen (b)	16	AS Salzgitter-Thiede	4,1
39	16	AS Salzgitter-Thiede	17	AS Salzgitter-Lebenstedt-Nord	6,5
39	17	AS Salzgitter-Lebenstedt-Nord	18	AS Salzgitter-Watenstedt	3,2
39	18	AS Salzgitter-Watenstedt	19	AS Salzgitter-Lebenstedt-Süd	2,1
39	19	AS Salzgitter-Lebenstedt-Süd	20	AS Salzgitter-Lichtenberg (a)	2,9
39	20	AS Salzgitter-Lichtenberg (a)	20	AS Salzgitter-Lichtenberg (b)	0,6
39	20	AS Salzgitter-Lichtenberg (b)	21	AS Westerlinde	4,9
39	21	AS Westerlinde	22	AS Baddeckenstedt	3,4
39	22	AS Baddeckenstedt	23	AD Salzgitter, Dreieck	2,2

#### A 40



<b>BAB</b>	<b>Von</b>	<b>Nach</b>	<b>Km</b>
40	1	BG Straelen, Bundesgrenze	2 AS Straelen 3,9
40	2	AS Straelen	3 AS Wankum 2,4
40	3	AS Wankum	4 AS Wachtendonk 4,6
40	4	AS Wachtendonk	5 AS Kempen 4,0
40	5	AS Kempen	6 AS Kerken 4,2
40	6	AS Kerken	7 AS Neukirchen-Vluyn 5,3
40	7	AS Neukirchen-Vluyn	8 AK Moers, Kreuz 4,0
40	8	AK Moers, Kreuz	8 AS Moers 0,4
40	8	AS Moers	9 AS Moers-Zentrum 2,4
40	9	AS Moers-Zentrum	10 AS Duisburg-Rheinhausen 1,9
40	10	AS Duisburg-Rheinhausen	11 AS Duisburg-Homberg 2,5
40	11	AS Duisburg-Homberg	12 AS Duisburg-Häfen (a) 2,2
40	12	AS Duisburg-Häfen (b)	11 AS Duisburg-Homberg 3,1
40	12	AS Duisburg-Häfen (a)	12 AS Duisburg-Häfen (b) 0,9
40	12	AS Duisburg-Häfen (b)	13 AK Duisburg, Kreuz 2,4
40	13	AK Duisburg, Kreuz	14 AK Kaiserberg, Kreuz 1,5
40	14	AK Kaiserberg, Kreuz	14 AS Duisburg-Kaiserberg 1,0
40	14	AS Duisburg-Kaiserberg	15 AS Mülheim a.d. R. 2,6
40	15	AS Mülheim a.d. R.	16 AS Mülheim a.d. R.-Styrum 1,3
40	16	AS Mülheim a.d. R.-Styrum	17 AS Mülheim a.d. R.-Dümpten 2,2

40	17	AS Mülheim a.d. R.-Dümpten	18	AS Mülheim a.d. R.-Winkhausen	2,1
40	18	AS Mülheim a.d. R.-Winkhausen	19	AS Mülheim a.d. R.-Heißen	2,0
40	19	AS Mülheim a.d. R.-Heißen	19	AS Mülheim a.d. R.-Heißen (A 40/B 1)	0,4
40	19	AS Mülheim a.d. R.-Heißen (A 40/B 1)	20	AS Mülheim a.d. R.-Heimaterde	0,9
40	20	AS Mülheim a.d. R.-Heimaterde	21	AS Essen-Frohnhausen	1,5
40	21	AS Essen-Frohnhausen	22	AS Essen-Holsterhausen	1,3
40	22	AS Essen-Holsterhausen	23	AS Essen-Zentrum	1,2
40	23	AS Essen-Zentrum	23	AS Essen-Zentrum (Ost)	1,1
40	23	AS Essen-Zentrum (Ost)	24	AS Essen-Huttrop	0,8
40	24	AS Essen-Huttrop	25	AD Essen-Ost, Dreieck	0,9
40	25	AD Essen-Ost, Dreieck	26	AS Essen-Frillendorf	0,9
40	26	AS Essen-Frillendorf	27	AS Essen-Kray	2,2
40	27	AS Essen-Kray	28	AS Gelsenkirchen-Süd	1,9
40	28	AS Gelsenkirchen-Süd	29	AS Bochum-Wattenscheid-West	1,8
40	29	AS Bochum-Wattenscheid-West	30	AS Bochum-Wattenscheid	0,8
40	30	AS Bochum-Wattenscheid	31	AS Dückerweg	0,2
40	32	AS Bochum-Stahlhausen	30	AS Bochum-Wattenscheid	2,7
40	31	AS Dückerweg	32	AS Bochum-Stahlhausen	2,5
40	32	AS Bochum-Stahlhausen	33	AS Bochum-Hamme	1,9
40	-	- Tankstelle Bochum-Darpestraße	32	AS Bochum-Stahlhausen	0,8
40	33	AS Bochum-Hamme	-	- Tankstelle Bochum-Darpestraße	1,1
40	33	AS Bochum-Hamme	35	AS Bochum-Zentrum	1,6
40	34	AS Freudenbergstrasse	33	AS Bochum-Hamme	0,7
40	35	AS Bochum-Zentrum	34	AS Freudenbergstrasse	0,9
40	35	AS Bochum-Zentrum	36	AS Bochum-Ruhrstadion	1,6
40	36	AS Bochum-Ruhrstadion	37	AS Bochum-Harpen (a)	1,7
40	37	AS Bochum-Harpen (a)	37	AS Bochum-Harpen (b)	0,4
40	38	AK Bochum, Kreuz	37	AS Bochum-Harpen (a)	1,0
40	37	AS Bochum-Harpen (b)	38	AK Bochum, Kreuz	0,6
40	38	AK Bochum, Kreuz	39	AS Bochum-Werne	1,3
40	39	AS Bochum-Werne	40	AS Dortmund-Lütgendortmund	2,6
40	40	AS Dortmund-Lütgendortmund	41	AS Dortmund-Kley	2,9
40	41	AS Dortmund-Kley	42	AK Dortmund-West, Kreuz	1,4
40	42	AK Dortmund-West, Kreuz	-	AN Dortmund-West, Kreuz (Übergang A 40/B 1)	0,7

**A 42**



<b>BAB</b>	<b>Von</b>	<b>Nach</b>	<b>Km</b>		
42	1	AK Kamp-Lintfort, Kreuz	2	AS Moers-Nord	4,0
42	2	AS Moers-Nord	3	AS Duisburg-Baerl	3,1
42	3	AS Duisburg-Baerl	4	AS Duisburg-Beeckerwerth	2,3
42	4	AS Duisburg-Beeckerwerth	4	AS Duisburg-Beeck (a)	1,6
42	4	AS Duisburg-Beeck (a)	5	AS Duisburg-Beeck (b)	0,5
42	5	AS Duisburg-Beeck (b)	6	AK Duisburg-Nord, Kreuz	2,9
42	6	AK Duisburg-Nord, Kreuz	7	AS Duisburg-Neumühl	1,8

42	7	AS Duisburg-Neumühl	8	AK Oberhausen-West, Kreuz	1,5
42	8	AK Oberhausen-West, Kreuz	9	AS Oberhausen-Buschhausen	1,8
42	9	AS Oberhausen-Buschhausen	10	AS Oberhausen-Zentrum (A42)	2,0
42	10	AS Oberhausen-Zentrum (A42)	11	AS Oberhausen-Neue Mitte	1,8
42	11	AS Oberhausen-Neue Mitte	12	AS Bottrop-Süd	3,4
42	12	AS Bottrop-Süd	13	AK Essen-Nord, Kreuz	4,5
42	13	AK Essen-Nord, Kreuz	14	AS Essen-Altenessen	1,2
42	14	AS Essen-Altenessen	15	AS Gelsenkirchen-Heßler	2,3
42	15	AS Gelsenkirchen-Heßler	16	AS Gelsenkirchen-Zentrum	2,2
42	16	AS Gelsenkirchen-Zentrum	17	AS Gelsenkirchen-Schalke	2,3
42	17	AS Gelsenkirchen-Schalke	18	AS Gelsenkirchen-Bismarck	2,3
42	18	AS Gelsenkirchen-Bismarck	19	AS Herne-Wanne	1,7
42	19	AS Herne-Wanne	20	AS Herne-Crange	1,3
42	20	AS Herne-Crange	21	AK Herne, Kreuz	2,2
42	21	AK Herne, Kreuz	22	AS Herne-Baukau	1,0
42	22	AS Herne-Baukau	23	AS Herne-Horsthausen	1,5
42	23	AS Herne-Horsthausen	24	AS Herne	2,3
42	24	AS Herne	25	AS Castrop-Rauxel-Bladenhorst	2,1
42	25	AS Castrop-Rauxel-Bladenhorst	26	AS Castrop-Rauxel	1,6
42	26	AS Castrop-Rauxel	27	AK Castrop-Rauxel-Ost, Kreuz	3,0
42	27	AK Castrop-Rauxel-Ost, Kreuz	27	AS Dortmund-Bodelschwingh	0,2

### A 43



<b>BAB</b>	<b>Von</b>		<b>Nach</b>		<b>Km</b>
43	1	AN Münster-Süd, Kreuz (Übergang B 51/A43)	2	AK Münster-Süd, Kreuz	0,8
43	2	AK Münster-Süd, Kreuz	3	AS Senden	5,0
43	3	AS Senden	4	AS Nottuln	6,0
43	4	AS Nottuln	5	AS Dülmen-Nord	10,4
43	5	AS Dülmen-Nord	6	AS Dülmen	2,1
43	6	AS Dülmen	7	AS Lavesum	9,1
43	7	AS Lavesum	8	AS Haltern	5,9
43	8	AS Haltern	9	AK Marl-Nord, Kreuz	3,3
43	9	AK Marl-Nord, Kreuz	10	AS Marl-Sinsen	6,1
43	10	AS Marl-Sinsen	11	AS Recklinghausen/Herten	3,8
43	11	AS Recklinghausen/Herten	11	AS Recklinghausen/Herten (A 43/B 225)	1,4
43	11	AS Recklinghausen/Herten (A 43/B 225)	12	AK Recklinghausen, Kreuz	3,1
43	12	AK Recklinghausen, Kreuz	13	AS Recklinghausen-Hochlarmark	1,5
43	13	AS Recklinghausen-Hochlarmark	14	AK Herne, Kreuz	3,0
43	14	AK Herne, Kreuz	15	AS Herne-Eickel	1,5
43	15	AS Herne-Eickel	16	AS Bochum-Riemke	1,8
43	16	AS Bochum-Riemke	17	AS Bochum-Gerthe	3,6
43	17	AS Bochum-Gerthe	17	AK Bochum, Kreuz	1,1
43	17	AK Bochum, Kreuz	18	AS Bochum-Laer	2,2
43	18	AS Bochum-Laer	19	AK Bochum/Witten, Kreuz	2,0



43	19	AK Bochum/Witten, Kreuz	19	AS Bochum-Querenburg	0,6
43	19	AS Bochum-Querenburg	20	AS Witten-Heven	2,5
43	20	AS Witten-Heven	21	AS Witten-Herbede	3,0
43	21	AS Witten-Herbede	22	AS Sprockhövel	6,8
43	22	AS Sprockhövel	23	AK Wuppertal-Nord, Kreuz (A1/A43/A46)	4,8

**A 44**



<b>BAB</b>	<b>Von</b>		<b>Nach</b>		<b>Km</b>
44	1	BG Lichtenbusch, Bundesgrenze	2	AS Aachen-Lichtenbusch	0,5
44	2	AS Aachen-Lichtenbusch	3	AS Aachen-Brand	4,3
44	3	AS Aachen-Brand	4	AK Aachen, Kreuz	6,3
44	4	AK Aachen, Kreuz	5a	AS Broichweiden	2,5
44	5a	AS Broichweiden	5b	AS Alsdorf	5,6
44	-	AS Broichweiden-Merzbrück	5a	AS Broichweiden	2,5
44	5b	AS Alsdorf	-	AS Broichweiden-Merzbrück	3,1
44	5b	AS Alsdorf	6	AS Aldenhoven	5,3
44	6	AS Aldenhoven	7	AS Jülich-West	3,8
44	7	AS Jülich-West	8	AS Jülich-Ost	6,4
44	8	AS Jülich-Ost	9	AS Titz	5,6
44	9	AS Titz	10	AK Jackerath, Kreuz	5,3
44	12	AK Holz, Kreuz	13	AS Mönchengladbach-Odenkirchen	2,2
44	21	AS Mönchengladbach-Ost	22	AK Neersen, Kreuz	2,4
44	22	AK Neersen, Kreuz	22	AS Neersen	1,3
44	22	AS Neersen	23	AS Münchheide	2,4
44	23	AS Münchheide	24	AS Krefeld-Forstwald	2,2
44	24	AS Krefeld-Forstwald	25	AS Krefeld-Fichtenhain	2,1
44	25	AS Krefeld-Fichtenhain	26	AS Osterath	3,6
44	26	AS Osterath	27	AK Meerbusch	2,1
44	27	AK Meerbusch	28	AS Lank-Latum	1,6
44	28	AS Lank-Latum	29	AS Düsseldorf-Messe/Stadion	5,5
44	29	AS Düsseldorf-Messe/Stadion	30	AS Düsseldorf-Stockum (a)	1,4
44	30	AS Düsseldorf-Stockum (a)	30	AS Düsseldorf-Stockum (b)	0,3
44	30	AS Düsseldorf-Stockum (b)	31	AS Düsseldorf-Flughafen	2,0
44	31	AS Düsseldorf-Flughafen	32	AK Düsseldorf-Nord, Kreuz	3,0
44	32	AK Düsseldorf-Nord, Kreuz	-	AS Reichswaldallee	2,9
44	33	AS Ratingen-Schwarzbach	32	AK Düsseldorf-Nord, Kreuz	5,8
44	-	AS Reichswaldallee	33	AS Ratingen-Schwarzbach	2,9
44	33	AS Ratingen-Schwarzbach	34	AS Ratingen-Ost	1,6
44	34	AS Ratingen-Ost	34	AK Ratingen-Ost, Kreuz	0,6
44	36	AS Heiligenhaus-Hetterscheidt	37	AS Velbert-Nord	2,4
44	37	AS Velbert-Nord	38	AS Velbert-Nord, Dreieck	1,1
44	38	AS Velbert-Nord, Dreieck	39	AS Velbert-Langenberg, Dreieck	2,4
44	-	AN Bochum/Witten, Kreuz (Übergang A 44/B 226)	42	AK Bochum/Witten, Kreuz	0,4
44	42	AK Bochum/Witten, Kreuz	43	AS Witten-Zentrum	2,2

44	43	AS Witten-Zentrum	44	AS Witten-Stockum	2,6
44	44	AS Witten-Stockum	45	AS Witten-Annen	2,0
44	45	AS Witten-Annen	46	AK Dortmund/Witten, Kreuz	2,1
44	-	AS Holzwickede	52	AK Dortmund/Unna, Kreuz	0,7
44	52	AK Dortmund/Unna, Kreuz	53	AK Unna-Ost, Kreuz	3,6
44	53	AK Unna-Ost, Kreuz	54	AK Werl, Kreuz	13,1
44	54	AK Werl, Kreuz	55	AS Werl-Süd	2,8
44	55	AS Werl-Süd	56	AS Soest	11,8
44	56	AS Soest	57	AS Soest-Ost	4,3
44	57	AS Soest-Ost	58	AS Erwitte/Anröchte	11,4
44	58	AS Erwitte/Anröchte	59	AS Geseke	14,1
44	59	AS Geseke	60	AS Büren	4,8
44	60	AS Büren	61	AK Wünnenberg-Haaren, Kreuz	9,6
44	61	AK Wünnenberg-Haaren, Kreuz	62	AS Marsberg-Meerhof	9,8
44	62	AS Marsberg-Meerhof	63	AS Marsberg	9,0
44	63	AS Marsberg	64	AS Diemelstadt	4,6
44	64	AS Diemelstadt	65	AS Warburg	7,2
44	65	AS Warburg	66	AS Breuna	9,7
44	66	AS Breuna	67	AS Zierenberg	13,4
44	67	AS Zierenberg	68	AS Kassel-Bad Wilhelmshöhe	10,0
44	68	AS Kassel-Bad Wilhelmshöhe	69	AK Kassel-West, Kreuz	3,7
44	69	AK Kassel-West, Kreuz	70	AK Kassel-Süd, Dreieck	3,9
44	77	AS Hess. Lichtenau-Ost	78	AS Walburg	1,3

### A 45



<b>BAB</b>	<b>Von</b>	<b>Nach</b>	<b>Km</b>		
45	2	AK Dortmund-Nordwest, Kreuz	3	AK Castrop-Rauxel-Ost, Kreuz	2,8
45	3	AK Castrop-Rauxel-Ost, Kreuz	4	AS Dortmund-Hafen	5,3
45	4	AS Dortmund-Hafen	5	AK Dortmund-West, Kreuz	2,5
45	5	AK Dortmund-West, Kreuz	6	AS Dortmund-Eichlinghofen	2,1
45	6	AS Dortmund-Eichlinghofen	7	AK Dortmund/Witten, Kreuz	2,3
45	7	AK Dortmund/Witten, Kreuz	8	AS Dortmund-Süd	6,3
45	8	AS Dortmund-Süd	9	AK Westhofener Kreuz	3,6
45	9	AK Westhofener Kreuz	10	AS Schwerte-Ergste	3,1
45	10	AS Schwerte-Ergste	11	AK Hagen, Kreuz	5,4
45	11	AK Hagen, Kreuz	12	AS Hagen-Süd	2,6
45	12	AS Hagen-Süd	13	AS Lüdenscheid-Nord	12,7
45	13	AS Lüdenscheid-Nord	14	AS Lüdenscheid	4,9
45	14	AS Lüdenscheid	15	AS Lüdenscheid-Süd	4,7
45	15	AS Lüdenscheid-Süd	16	AS Meinerzhagen	11,7
45	16	AS Meinerzhagen	17	AS Drolshagen-Wegeringhausen	9,4
45	17	AS Drolshagen-Wegeringhausen	18	AS Olpe	5,1
45	18	AS Olpe	19	AK Olpe-Süd, Kreuz	4,9
45	19	AK Olpe-Süd, Kreuz	20	AS Freudenberg	10,8

45	20	AS Freudenberg	21	AS Siegen	7,8
45	21	AS Siegen	22	AS Siegen-Eisern	5,3
45	22	AS Siegen-Eisern	23	AS Wilnsdorf	4,5
45	23	AS Wilnsdorf	24	AS Haiger/Burbach	9,1
45	24	AS Haiger/Burbach	25	AS Dillenburg	8,3
45	25	AS Dillenburg	26	AS Herborn-West	8,8
45	26	AS Herborn-West	27	AS Herborn-Süd	3,2
45	27	AS Herborn-Süd	28	AS Ehringshausen	8,2
45	28	AS Ehringshausen	-	- P Behlkopf	3,8
45	29	AK Wetzlarer Kreuz	28	AS Ehringshausen	7,5
45	-	- P Behlkopf	29	AK Wetzlarer Kreuz	3,7
45	29	AK Wetzlarer Kreuz	30	AS Wetzlar-Ost	5,4
45	30	AS Wetzlar-Ost	31	AS Wetzlar-Süd	2,1
45	31	AS Wetzlar-Süd	32	AS Gießen-Lützellinden	4,2
45	32	AS Gießen-Lützellinden	33	AK Gießener Südkreuz	3,0
45	33	AK Gießener Südkreuz	35	AK Gambacher Kreuz	8,9
45	35	AK Gambacher Kreuz	36	AS Münzenberg	2,3
45	36	AS Münzenberg	37	AS Wölfersheim	10,1
45	37	AS Wölfersheim	38	AS Florstadt	14,0
45	38	AS Florstadt	39	AS Altenstadt	5,6
45	39	AS Altenstadt	40	AS Hammersbach	5,7
45	40	AS Hammersbach	41	AS Langenselbold-West	7,3
45	41	AS Langenselbold-West	42	AD Langenselbolder Dreieck	1,6
45	42	AD Langenselbolder Dreieck	43	AK Hanauer Kreuz	4,2
45	43	AK Hanauer Kreuz	44	AS Alzenau	6,5
45	44	AS Alzenau	-	AS St 2805	1,4
45	-	AS St 2805	45a	AS Karlstein	4,6
45	45a	AS Karlstein	45b	AS Kleinostheim	3,0
45	45b	AS Kleinostheim	46	AS Mainhausen	2,1
45	46	AS Mainhausen	47	AD Seligenstädter Dreieck	2,0

**A 46**



<b>BAB</b>	<b>Von</b>	<b>Nach</b>	<b>Km</b>
46	4	AS Heinsberg	4,6
46	5	AS Dremmen	2,6
46	6	AS Hückelhoven-West	3,4
46	7	AS Hückelhoven-Ost	4,8
46	8	AS Erkelenz-Süd	3,5
46	9	AS Erkelenz-Ost	7,3
46	10	AK Wanlo, Kreuz	3,9
46	11	AK Holz, Kreuz	4,3
46	12	AS Jüchen	2,1
46	13	AS Grevenbroich	5,3
46	14	AS Grevenbroich-Kapellen	3,6

46	15	AS Neuss-Holzheim	-	AN Neuss-Holzheim (Übergang A46/B1)	0,2
46	21	AK Neuss-Süd, Kreuz	22	AS Neuss-Uedesheim	1,5
46	22	AS Neuss-Uedesheim	23	AS Düsseldorf-Bilk	3,5
46	23	AS Düsseldorf-Bilk	24	AS Düsseldorf-Wersten	2,4
46	24	AS Düsseldorf-Wersten	25	AS Düsseldorf-Holthausen	2,0
46	25	AS Düsseldorf-Holthausen	26	AS Düsseldorf-Eller	1,0
46	26	AS Düsseldorf-Eller	26	AK Düsseldorf-Süd, Kreuz	0,8
46	26	AK Düsseldorf-Süd, Kreuz	27	AS Erkrath	3,3
46	27	AS Erkrath	28	AK Hilden, Kreuz	1,7
46	28	AK Hilden, Kreuz	28	AS Hilden	0,3
46	28	AS Hilden	29	AS Haan-West	2,2
46	29	AS Haan-West	30	AS Haan-Ost	4,7
46	30	AS Haan-Ost	31	AS Wuppertal-Cronenberg	4,4
46	31	AS Wuppertal-Cronenberg	31	AS Wuppertal-Sonnborn	1,0
46	31	AS Wuppertal-Sonnborn	31	AK Sonnborner Kreuz	0,5
46	31	AK Sonnborner Kreuz	32	AS Wuppertal-Varresbeck	1,6
46	32	AS Wuppertal-Varresbeck	33	AS Wuppertal-Katernberg	2,3
46	33	AS Wuppertal-Katernberg	34	AS Wuppertal-Elberfeld	1,8
46	34	AS Wuppertal-Elberfeld	35	AS Wuppertal-Barmen	2,3
46	35	AS Wuppertal-Barmen	36	AS Wuppertal-Wichlinghausen	2,0
46	36	AS Wuppertal-Wichlinghausen	37	AS Wuppertal-Oberbarmen	3,9
46	37	AS Wuppertal-Oberbarmen	38	AK Wuppertal-Nord, Kreuz (A1/A43/A46)	1,3
46	38	AK Wuppertal-Nord, Kreuz (A1/A43/A46)	38	AK Wuppertal-Nord, Kreuz (A1/B326)	0,3
46	-	AN Hagen, Kreuz (Übergang A 46/L 704)	42	AK Hagen, Kreuz	0,7
46	42	AK Hagen, Kreuz	43	AS Hagen-Hohenlimburg	2,3
46	43	AS Hagen-Hohenlimburg	44	AS Hagen-Elsey	2,2
46	44	AS Hagen-Elsey	45	AS Iserlohn-Letmathe	2,3
46	45	AS Iserlohn-Letmathe	46	AS Iserlohn-Oestrich	1,1
46	46	AS Iserlohn-Oestrich	47	AS Iserlohn-Zentrum	3,9
46	47	AS Iserlohn-Zentrum	48	AS Iserlohn-Seilersee	2,2
46	48	AS Iserlohn-Seilersee	49	AS Hemer	1,7
46	62	AS Arnsberg-Neheim	63	AS Arnsberg-Rathausplatz	2,4
46	63	AS Arnsberg-Rathausplatz	64	AS Arnsberg-Hüsten	1,7
46	64	AS Arnsberg-Hüsten	65	AS Arnsberg-Niedereimer	5,1
46	65	AS Arnsberg-Niedereimer	66	AS Arnsberg-Ost	2,7
46	66	AS Arnsberg-Ost	67	AS Freienohl	5,6
46	67	AS Freienohl	68	AS Wennemen	4,3
46	68	AS Wennemen	69	AS Enste	4,4
46	69	AS Enste	70	AS Meschede	3,1
46	70	AS Meschede	71	AS Bestwig	5,3

**A 48**



<b>BAB</b>	<b>Von</b>	<b>Nach</b>	<b>Km</b>
48	1 AD Vulkaneifel, Dreieck	2 AS Ulmen	5,9

48	2	AS Ulmen	3	AS Laubach	8,7
48	3	AS Laubach	4	AS Kaisersesch	6,0
48	4	AS Kaisersesch	5	AS Kaifenheim	6,0
48	5	AS Kaifenheim	6	AS Mayen	5,9
48	6	AS Mayen	7	AS Polch	5,0
48	7	AS Polch	8	AS Ochtendung	8,2
48	8	AS Ochtendung	9	AK Koblenz, Kreuz	6,5
48	9	AK Koblenz, Kreuz	10	AS Koblenz-Nord	6,0
48	10	AS Koblenz-Nord	11	AS Bendorf/Neuwied	3,4
48	11	AS Bendorf/Neuwied	12	AS Höhr-Grenzhausen	8,4
48	12	AS Höhr-Grenzhausen	13	AD Dernbach, Dreieck	7,6

**A 49**



<b>BAB</b>	<b>Von</b>		<b>Nach</b>		<b>Km</b>
49	2	AD Kassel-Mitte, Kreuz	3	AS Kassel-Industriepark	1,1
49	3	AS Kassel-Industriepark	4	AS Kassel-Waldau	1,5
49	4	AS Kassel-Waldau	5	AS Kassel-Auestadion	1,4
49	5	AS Kassel-Auestadion	6	AS Kassel-Niederzwehren	2,2
49	6	AS Kassel-Niederzwehren	7	AK Kassel-West, Kreuz	0,9
49	7	AK Kassel-West, Kreuz	8	AS Baunatal-Nord	0,8
49	8	AS Baunatal-Nord	9	AS Baunatal-Mitte	1,9
49	9	AS Baunatal-Mitte	10	AS Baunatal-Süd	1,9
49	10	AS Baunatal-Süd	11	AS Edermünde	1,5
49	11	AS Edermünde	12	AS Felsberg	1,1
49	12	AS Felsberg	13	AS Gudensberg	4,0
49	13	AS Gudensberg	14	AS Fritzlar	6,9
49	14	AS Fritzlar	15	AS Wabern	5,7
49	15	AS Wabern	16	AS Borken (Hessen)	5,5

**A 52**



<b>BAB</b>	<b>Von</b>		<b>Nach</b>		<b>Km</b>
52	2	AS Elmpt	3	AS Niederkrüchten	5,6
52	3	AS Niederkrüchten	4	AS Schwalmtal	3,3
52	4	AS Schwalmtal	5	AS Hostert	4,1
52	5	AS Hostert	6	AS Mönchengladbach-Hardt	2,5
52	6	AS Mönchengladbach-Hardt	7	AK Mönchengladbach, Kreuz	2,3
52	7	AK Mönchengladbach, Kreuz	8	AS Mönchengladbach-Nord	4,2
52	8	AS Mönchengladbach-Nord	9	AS Mönchengladbach-Neuwerk	1,8
52	9	AS Mönchengladbach-Neuwerk	10	AK Neersen, Kreuz	2,5
52	10	AK Neersen, Kreuz	11	AS Schiefbahn	3,7
52	11	AS Schiefbahn	12	AS Kaarst-Nord	5,8
52	12	AS Kaarst-Nord	13	AK Kaarst, Kreuz	1,4
52	13	AK Kaarst, Kreuz	14	AS Büderich	4,6
52	-	AN Düsseldorf-Rath (Übergang A 52/B 1)	21	AS Düsseldorf-Rath	0,4
52	21	AS Düsseldorf-Rath	22	AK Düsseldorf-Nord, Kreuz	1,4

52	22	AK Düsseldorf-Nord, Kreuz	23	AS Ratingen	1,5
52	23	AS Ratingen	24	AS Tiefenbroich	3,1
52	24	AS Tiefenbroich	25	AD Breitscheid, Dreieck	3,1
52	25	AD Breitscheid, Dreieck	25	AK Breitscheid, Kreuz	0,5
52	25	AK Breitscheid, Kreuz	25	AS Breitscheid	0,7
52	25	AS Breitscheid	26	AS Essen-Kettwig	8,2
52	26	AS Essen-Kettwig	27	AS Essen-Haarzopf	2,3
52	27	AS Essen-Haarzopf	28	AS Essen-Rüttenscheid (a)	0,7
52	28	AS Essen-Rüttenscheid (a)	28	AS Essen-Rüttenscheid (b)	1,4
52	28	AS Essen-Rüttenscheid (b)	29	AS Essen-Süd	2,1
52	29	AS Essen-Süd	30	AS Essen-Bergerhausen	1,3
52	30	AS Essen-Bergerhausen	31	AD Essen-Ost, Dreieck	1,4
52	-	AN Gelsenkirchen-Buer-West (Übergang A 52/B 224)	42	AS Gelsenkirchen-Buer-West	1,4
52	42	AS Gelsenkirchen-Buer-West	43	AS Gelsenkirchen-Scholven	0,9
52	43	AS Gelsenkirchen-Scholven	44	AS Gelsenkirchen-Hassel	2,7
52	44	AS Gelsenkirchen-Hassel	45	AS Dorsten-Ost	3,4
52	45	AS Dorsten-Ost	46	AS Marl-Frentrop	1,8
52	46	AS Marl-Frentrop	47	AS Marl-Brassert	3,0
52	47	AS Marl-Brassert	48	AS Marl-Zentrum	1,8
52	48	AS Marl-Zentrum	49	AS Marl-Hamm	1,7
52	49	AS Marl-Hamm	50	AK Marl-Nord, Kreuz	3,5

**A 57**



<b>BAB</b>	<b>Von</b>		<b>Nach</b>		<b>Km</b>
57	1	BG Goch, Bundesgrenze	2	AS Kleve	5,9
57	2	AS Kleve	3	AS Goch	4,6
57	3	AS Goch	4	AS Uedem	8,1
57	4	AS Uedem	5	AS Sonsbeck	5,6
57	5	AS Sonsbeck	6	AS Alpen	10,7
57	6	AS Alpen	7	AS Rheinberg	7,5
57	7	AS Rheinberg	7a	AS Asdonkshof	2,1
57	7a	AS Asdonkshof	8	AS Kamp-Lintfort	1,9
57	8	AS Kamp-Lintfort	8	AK Kamp-Lintfort, Kreuz	0,9
57	8	AK Kamp-Lintfort, Kreuz	9	AS Moers-Hülsdonk	3,6
57	9	AS Moers-Hülsdonk	10	AK Moers, Kreuz	2,7
57	10	AK Moers, Kreuz	11	AS Moers-Kapellen	4,3
57	11	AS Moers-Kapellen	12	AS Krefeld-Gartenstadt	3,5
57	12	AS Krefeld-Gartenstadt	13	AS Krefeld	2,9
57	13	AS Krefeld	14	AS Krefeld-Oppum	2,1
57	14	AS Krefeld-Oppum	15	AK Meerbusch	3,9
57	15	AK Meerbusch	16	AS Bovert	2,8
57	16	AS Bovert	17	AK Kaarst, Kreuz	3,8
57	17	AK Kaarst, Kreuz	18	AS Holzbüttgen	1,9
57	18	AS Holzbüttgen	19	AS Neuss	2,3



57	19	AS Neuss	20	AS Neuss-West	2,2
57	20	AS Neuss-West	21	AS Neuss-Reuschenberg	1,2
57	21	AS Neuss-Reuschenberg	22	AS Neuss-Hafen	1,4
57	22	AS Neuss-Hafen	23	AS Neuss-Norf	2,0
57	23	AS Neuss-Norf	24	AK Neuss-Süd, Kreuz	2,1
57	24	AK Neuss-Süd, Kreuz	25	AS Dormagen	8,0
57	25	AS Dormagen	26	AS Köln-Worringen	5,8
57	26	AS Köln-Worringen	25	AS Dormagen	6,6
57	26	AS Köln-Worringen	27	AS Chorweiler	5,4
57	27	AS Chorweiler	26	AS Köln-Worringen	4,6
57	27	AS Chorweiler	28	AK Köln-Nord, Kreuz	1,6
57	28	AK Köln-Nord, Kreuz	28	AS Longerich	0,5
57	28	AS Longerich	29	AS Bickendorf	3,1
57	29	AS Bickendorf	30	AS Ehrenfeld	1,4

**A 59**



<b>BAB</b>	<b>Von</b>		<b>Nach</b>		<b>Km</b>
59	1	AS Dinslaken-West	2	AS Dinslaken-Hiesfeld	1,4
59	2	AS Dinslaken-Hiesfeld	3	AS Duisburg-Walsum	1,6
59	3	AS Duisburg-Walsum	4	AS Duisburg-Fahrn	2,0
59	4	AS Duisburg-Fahrn	5	AS Duisburg-Marxloh (a)	1,0
59	5	AS Duisburg-Marxloh (a)	5	AS Duisburg-Marxloh (b)	0,4
59	5	AS Duisburg-Marxloh (b)	6	AS Duisburg-Althamborn	1,5
59	6	AS Duisburg-Althamborn	6	AK Duisburg-Nord, Kreuz	0,3
59	6	AK Duisburg-Nord, Kreuz	7	AS Duisburg-Meiderich	1,6
59	7	AS Duisburg-Meiderich	8	AS Duisburg-Ruhrort	0,8
59	8	AS Duisburg-Ruhrort	9	AK Duisburg, Kreuz	2,0
59	9	AK Duisburg, Kreuz	10	AS Duisburg-Duissern	1,0
59	10	AS Duisburg-Duissern	11	AS Duisburg-Zentrum	1,3
59	11	AS Duisburg-Zentrum	12	AS Duisburg-Hochfeld	1,2
59	12	AS Duisburg-Hochfeld	13	AS Duisburg-Wanheimerort	1,2
59	13	AS Duisburg-Wanheimerort	14	AS Duisburg-Buchholz	2,5
59	14	AS Duisburg-Buchholz	15	AS Duisburg-Großenbaum	1,4
59	15	AS Duisburg-Großenbaum	16	AK Duisburg-Süd, Kreuz	2,3
59	21	AK Düsseldorf-Süd, Kreuz	22	AS Düsseldorf-Benrath	1,8
59	22	AS Düsseldorf-Benrath	23	AS Düsseldorf-Garath	2,8
59	23	AS Düsseldorf-Garath	24	AS Richrath	4,4
59	24	AS Richrath	25	AS Monheim	2,4
59	25	AS Monheim	26	AK Monheim-Süd, Kreuz	1,7
59	26	AK Monheim-Süd, Kreuz	27	AS Rheindorf	3,0
59	27	AS Rheindorf	28	AK Leverkusen-West, Kreuz	3,3
59	31	AD Köln-Heumar, Dreieck	32	AS Rath	1,6
59	32	AS Rath	33	AD Porz, Dreieck	0,5
59	33	AD Porz, Dreieck	34	AS Flughafen Köln/Bonn	2,9

59	34	AS Flughafen Köln/Bonn	35	AS Wahn	3,0
59	35	AS Wahn	36	AS Lind	1,6
59	36	AS Lind	37	AS Spich	3,4
59	37	AS Spich	38	AS Troisdorf	2,0
59	38	AS Troisdorf	39	AD Sankt Augustin-West, Dreieck	2,1
59	39	AD Sankt Augustin-West, Dreieck	40	AD Beuel, Dreieck	3,1
59	40	AD Beuel, Dreieck	41	AS Beuel-Ost	1,5
59	41	AS Beuel-Ost	41	AS Pützchen	0,7
59	41	AS Pützchen	42	AK Bonn-Ost, Kreuz	2,8

### A 60



<b>BAB</b>	<b>Von</b>		<b>Nach</b>		<b>Km</b>
60	1	BG Steinebrück, Bundesgrenze	2	AS Winterspelt	1,4
60	2	AS Winterspelt	3	AS Bleialf	5,2
60	3	AS Bleialf	4	AS Prüm	12,1
60	4	AS Prüm	5	AS Waxweiler	10,2
60	5	AS Waxweiler	6	AS Bitburg	8,8
60	6	AS Bitburg	7	AS Badem	6,8
60	7	AS Badem	8	AS Spangdahlem	6,2
60	8	AS Spangdahlem	9	AS Landscheid	7,3
60	9	AS Landscheid	10	AS Wittlich-West	6,1
60	10	AS Wittlich-West	11	AD Wittlich, Kreuz	2,7
60	12	AD Nahetal, Dreieck	13	AS Bingen-Ost	3,1
60	13	AS Bingen-Ost	14	AS Bingen-Gaulsheim	2,1
60	14	AS Bingen-Gaulsheim	15	AS Ingelheim-West	4,4
60	15	AS Ingelheim-West	16	AS Ingelheim-Ost	5,0
60	16	AS Ingelheim-Ost	17	AS Heidesheim	3,2
60	17	AS Heidesheim	18	AD Mainz, Dreieck	3,5
60	18	AD Mainz, Dreieck	19	AS Mainz-Finthen	2,0
60	19	AS Mainz-Finthen	20	AS Mainz-Lerchenberg	3,1
60	20	AS Mainz-Lerchenberg	21	AK Mainz-Süd, Kreuz	1,2
60	21	AK Mainz-Süd, Kreuz	22a	AS Mainz-Hechtsheim-West	1,3
60	22a	AS Mainz-Hechtsheim-West	22b	AS Mainz-Hechtsheim-Ost	1,2
60	22b	AS Mainz-Hechtsheim-Ost	23	AS Mainz-Weisenau	1,4
60	23	AS Mainz-Weisenau	24	AS Mainz-Laubenheim	1,7
60	24	AS Mainz-Laubenheim	25	AS Ginsheim-Gustavsburg	2,0
60	25	AS Ginsheim-Gustavsburg	26	AD Mainspitz-Dreieck	0,3
60	26	AD Mainspitz-Dreieck	27	AS Bischofsheim	3,4
60	27	AS Bischofsheim	28	AS Rüsselsheim-Mitte	2,2
60	28	AS Rüsselsheim-Mitte	29	AS Rüsselsheim-Königstädten	1,8
60	29	AS Rüsselsheim-Königstädten	30	AD Rüsselsheimer Dreieck	2,0

### A 61



<b>BAB</b>	<b>Von</b>		<b>Nach</b>		<b>Km</b>
61	1	BG Schwanenhaus, Bundesgrenze	2	AS Kaldenkirchen	1,9

61	2	AS Kaldenkirchen	3	AS Kaldenkirchen-Süd	2,2
61	3	AS Kaldenkirchen-Süd	4	AS Breyell	2,9
61	5	AS Nettetal	3	AS Kaldenkirchen-Süd	4,9
61	4	AS Breyell	5	AS Nettetal	2,0
61	5	AS Nettetal	6	AS Süchteln	5,4
61	6	AS Süchteln	7	AS Viersen	2,3
61	7	AS Viersen	8	AS Mackenstein	2,1
61	8	AS Mackenstein	9	AK Mönchengladbach, Kreuz	3,1
61	9	AK Mönchengladbach, Kreuz	10	AS Mönchengladbach-Nordpark	1,9
61	10	AS Mönchengladbach-Nordpark	11	AS Mönchengladbach-Holt	2,4
61	11	AS Mönchengladbach-Holt	12	AS Mönchengladbach-Rheydt	2,8
61	12	AS Mönchengladbach-Rheydt	13	AS Mönchengladbach-Wickrath	2,0
61	13	AS Mönchengladbach-Wickrath	14	AS Mönchengladbach-Güdderath	2,5
61	14	AS Mönchengladbach-Güdderath	15	AK Wanlo, Kreuz	1,8
61	15	AK Wanlo, Kreuz	15	AS Wanlo	1,1
61	15	AS Wanlo	16	AS Jackerath	6,5
61	16	AS Jackerath	16	AK Jackerath, Kreuz	0,6
61	16	AK Jackerath, Kreuz	17	AS Bedburg	8,0
61	17	AS Bedburg	18	AS Bergheim	6,7
61	18	AS Bergheim	19	AS Bergheim-Süd	3,4
61	19	AS Bergheim-Süd	20	AK Kerpen, Kreuz	5,9
61	20	AK Kerpen, Kreuz	21	AS Türrnich	4,3
61	21	AS Türrnich	22	AS Gymnich	4,0
61	22	AS Gymnich	23	AD Erfttal, Dreieck	2,8
61	107	AD Erfttal, Dreieck	108	AS Erftstadt	1,6
61	108	AS Erftstadt	109	AK Bliesheim, Kreuz	4,3
61	24	AK Bliesheim, Kreuz	25	AS Weilerswist	1,9
61	25	AS Weilerswist	-	AS Weilerswist [ehemals L 163] gültig ab Herbst 2006	2,1
61	-	AS Weilerswist [ehemals L 163] gültig ab Herbst 2006	26	AS Swisttal	4,4
61	26	AS Swisttal	27	AS Miel	5,0
61	27	AS Miel	28	AS Rheinbach	7,5
61	28	AS Rheinbach	29	AK Meckenheim, Kreuz	4,8
61	29	AK Meckenheim, Kreuz	30	AD Bad Neuenahr-Ahrweiler, Dreieck/AS Grafschaft	6,6
61	30	AD Bad Neuenahr-Ahrweiler, Dreieck/AS Grafschaft	31	AD Sinzig, Dreieck	7,6
61	31	AD Sinzig, Dreieck	32	AS Niederzissen	8,2
61	32	AS Niederzissen	33	AS Wehr	6,8
61	33	AS Wehr	34	AS Mendig	3,7
61	34	AS Mendig	35	AS Krufft	5,7
61	35	AS Krufft	36	AS Plaidt	3,5
61	36	AS Plaidt	37	AK Koblenz, Kreuz	7,9
61	37	AK Koblenz, Kreuz	38	AS Koblenz-Metternich	1,9

61	38	AS Koblenz-Metternich	39	AS Koblenz/Dieblich	6,2
61	39	AS Koblenz/Dieblich	40	AS Koblenz/Waldesch	7,5
61	40	AS Koblenz/Waldesch	41	AS Boppard	4,9
61	41	AS Boppard	42	AS Emmelshausen	7,2
61	42	AS Emmelshausen	43	AS Pfalzfeld	4,9
61	43	AS Pfalzfeld	44	AS Laudert	4,9
61	44	AS Laudert	45	AS Rheinböllen	10,7
61	45	AS Rheinböllen	46	AS Stromberg	9,8
61	46	AS Stromberg	47	AS Waldlaubersheim	3,8
61	47	AS Waldlaubersheim	48	AS Dorsheim	3,5
61	48	AS Dorsheim	49	AS Bingen-Mitte	3,2
61	49	AS Bingen-Mitte	50	AD Nahetal, Dreieck	1,9
61	50	AD Nahetal, Dreieck	51	AS Bad Kreuznach	4,2
61	51	AS Bad Kreuznach	52	AS Gau-Bickelheim	7,1
61	52	AS Gau-Bickelheim	53	AS Bornheim	9,7
61	53	AS Bornheim	54	AK Alzey, Kreuz	2,1
61	54	AK Alzey, Kreuz	55	AS Alzey	3,1
61	55	AS Alzey	56	AS Gundersheim	10,0
61	56	AS Gundersheim	57	AS Worms/Mörstadt	6,3
61	57	AS Worms/Mörstadt	58	AS Worms	5,1
61	58	AS Worms	59	AK Frankenthal, Kreuz	8,3
61	59	AK Frankenthal, Kreuz	60	AK Ludwigshafen, Kreuz	8,6
61	60	AK Ludwigshafen, Kreuz	61	AK Mutterstadt, Kreuz	4,0
61	61	AK Mutterstadt, Kreuz	62	AS Schifferstadt	6,2
61	62	AS Schifferstadt	63	AS Speyer	8,2
61	63	AS Speyer	64	AS Hockenheim	6,7
61	64	AS Hockenheim	65	AD Hockenheim, Dreieck	4,0

**A 62**



<b>BAB</b>	<b>Von</b>	<b>Nach</b>	<b>Km</b>		
62	1	AD Nonnweiler, Dreieck	2	AS Nonnweiler-Otzenhausen	0,3
62	2	AS Nonnweiler-Otzenhausen	3	AS Nohfelden-Türkismühle	8,0
62	3	AS Nohfelden-Türkismühle	4	AS Birkenfeld	6,4
62	4	AS Birkenfeld	5	AS Freisen	9,3
62	5	AS Freisen	6	AS Reichweiler	4,0
62	6	AS Reichweiler	7	AS Kusel	6,8
62	7	AS Kusel	8	AS Glan-Münchweiler	9,1
62	8	AS Glan-Münchweiler	9	AS Hütschenhausen	5,6
62	9	AS Hütschenhausen	10	AK Landstuhl-West, Kreuz	2,0
62	10	AK Landstuhl-West, Kreuz	10	AS Landstuhl (A62)	0,8
62	10	AS Landstuhl (A62)	11	AS Landstuhl-Atzel	2,2
62	11	AS Landstuhl-Atzel	12	AS Bann	3,6
62	12	AS Bann	13	AS Weselberg	6,9
62	13	AS Weselberg	14	AS Thaleischweiler-Fröschen	9,1

62	14	AS Thaleischweiler-Fröschen	15	AS Pirmasens	4,4
62	15	AS Pirmasens	-	AN Anschluss A 8/A 62	0,7

### A 63



BAB	Von	Nach	Km
63	1	AN Mainz-Süd, Kreuz (Übergang A 63/B 40)	0,1
63	2	AK Mainz-Süd, Kreuz	2,2
63	3	AS Klein-Winternheim	4,6
63	4	AS Nieder-Olm	2,1
63	5	AS Saulheim	6,8
63	6	AS Wörrstadt	5,4
63	7	AS Biebelnheim	2,9
63	8	AK Alzey, Kreuz	3,6
63	9	AS Erbes-Büdesheim	3,6
63	10	AS Freimersheim	6,6
63	11	AS Kirchheimbolanden	7,7
63	12	AS Göllheim	11,7
63	13	AS Winnweiler	5,8
63	14	AS Sembach	6,9

### A 64




BAB	Von	Nach	Km
64	1	BG Saualtalbrücke, Bundesgrenze	8,8
64	3	AS Trier	4,9

### A 65



BAB	Von	Nach	Km
65	5	AS Ludwigshafen-Süd, Dreieck	0,6
65	6	AS Mutterstadt	1,6
65	5	AS Ludwigshafen-Oggersheimer Straße	1,0
65	6	AS Mutterstadt	1,8
65	7	AK Mutterstadt, Kreuz	1,6
65	8	AS Dannstadt-Schauernheim	1,1
65	9	AS Hochdorf-Assenheim	6,2
65	10	AS Haßloch	2,6
65	11	AS Deidesheim	2,6
65	12	AS Neustadt/Weinstr.-Nord	3,8
65	13	AS Neustadt/Weinstr.-Süd	5,0
65	14	AS Edenkoben	6,9
65	15	AS Landau-Nord (A 65/B 272)	1,0
65	15	AS Landau-Nord (A 65/B 10)	2,7
65	16	AS Landau-Zentrum	2,2
65	17	AS Landau-Süd	2,1
65	18	AS Insheim	2,1
65	19	AS Rohrbach (A 65)	4,1
65	20	AS Kandel-Nord	3,1

65	21	AS Kandel-Mitte	22	AS Kandel-Süd	2,5
65	22	AS Kandel-Süd	23	AS Wörth-Dorschberg	3,0
65	23	AS Wörth-Dorschberg	24	AS Wörther Kreuz	2,9
<b>A 66</b>					
<b>BAB</b>	<b>Von</b>		<b>Nach</b>		<b>Km</b>
66	2	AS Wiesbaden-Frauenstein	3	AK Schiersteiner Kreuz	2,9
66	3	AK Schiersteiner Kreuz	4	AS Wiesbaden-Biebrich	2,1
66	4	AS Wiesbaden-Biebrich	5	AS Wiesbaden-Mainzer Straße	1,0
66	5	AS Wiesbaden-Mainzer Straße	6	AS Wiesbaden-Erbenheim	2,6
66	6	AS Wiesbaden-Erbenheim	7	AS Wiesbaden-Nordenstadt	3,6
66	7	AS Wiesbaden-Nordenstadt	8	AS Wallau	2,2
66	8	AS Wallau	9	AK Wiesbadener Kreuz	1,3
66	9	AK Wiesbadener Kreuz	10	AS Diedenbergen	1,2
66	10	AS Diedenbergen	11	AS Hofheim a. Ts.	2,1
66	11	AS Hofheim a. Ts.	12	AS Hattersheim (a)	3,2
66	12	AS Hattersheim (a)	12	AS Hattersheim (b)	0,7
66	12	AS Hattersheim (b)	13	AS Krifteler Dreieck	1,2
66	13	AS Krifteler Dreieck	14	AS Frankfurt a. Main-Zeilsheim	1,6
66	14	AS Frankfurt a. Main-Zeilsheim	15	AS Kelkheim	3,3
66	15	AS Kelkheim	16	AS Frankfurt a. Main-Höchst	0,9
66	16	AS Frankfurt a. Main-Höchst	17	AS Eschborn	2,7
66	17	AS Eschborn	18	AD Eschborner Dreieck	0,6
66	18	AD Eschborner Dreieck	19	AK Nordwestkreuz Frankfurt a. Main	1,4
66	19	AK Nordwestkreuz Frankfurt a. Main	20	AS Frankfurt a. Main-Ludwig-Landmann-Straße	2,0
66	20	AS Frankfurt a. Main-Ludwig-Landmann-Straße	21	AS Frankfurt a. Main-Miquelallee	3,2
66	32	AN Frankfurt a. Main-Bergen-Enkheim	33	AS Maintal-Bischofsheim	4,4
66	33	AS Maintal-Bischofsheim	34	AS Maintal-Dörnigheim	1,5
66	34	AS Maintal-Dörnigheim	35	AS Hanau-West	2,3
66	35	AS Hanau-West	36	AS Hanau-Nord	3,9
66	36	AS Hanau-Nord	37	AS Erlensee	3,6
66	37	AS Erlensee	38	AK Hanauer Kreuz	1,8
66	43	AK Hanauer Kreuz	42	AD Langenselbolder Dreieck	4,2
66	39	AD Langenselbolder Dreieck	40	AS Langenselbold	2,2
66	40	AS Langenselbold	41	AS Gründau-Rothenbergen	5,1
66	41	AS Gründau-Rothenbergen	42	AS Gründau-Lieblos	2,2
66	42	AS Gründau-Lieblos	43	AS Gelnhausen-West	3,5
66	43	AS Gelnhausen-West	44	AS Gelnhausen-Ost	2,9
66	44	AS Gelnhausen-Ost	45	AS Bad Orb/Wächtersbach	7,2
66	45	AS Bad Orb/Wächtersbach	46	AS Bad Soden-Salmünster	7,5
66	46	AS Bad Soden-Salmünster	47	AS Steinau a. d. Straße	6,9
66	47	AS Steinau a. d. Straße	48	AS Schlüchtern-Süd	3,3
66	48	AS Schlüchtern-Süd	49	AS Schlüchtern-Nord	7,5
66	53	AS Fulda-Süd	54	AS Eichenzell	1,3



66	54	AS Eichenzell	55	AD Fulda	0,8
----	----	---------------	----	----------	-----

### A 67



<b>BAB</b>	<b>Von</b>		<b>Nach</b>		<b>Km</b>
67	1	AD Mönchhof-Dreieck	2	AS Rüsselsheim-Ost	4,9
67	2	AS Rüsselsheim-Ost	3	AD Rüsselsheimer Dreieck	1,3
67	3	AD Rüsselsheimer Dreieck	4	AS Groß-Gerau	5,6
67	4	AS Groß-Gerau	5	AS Büttelborn	3,6
67	5	AS Büttelborn	6	AD Darmstadt/Griesheim, Dreieck	6,4
67	6	AD Darmstadt/Griesheim, Dreieck	6	AK Darmstädter Kreuz	1,6
67	6	AK Darmstädter Kreuz	7	AS Pfungstadt	6,6
67	7	AS Pfungstadt	8	AS Gernsheim	7,0
67	8	AS Gernsheim	9	AS Lorsch	9,4
67	9	AS Lorsch	10	AD Viernheimer Dreieck	11,9

### A 70



<b>BAB</b>	<b>Von</b>		<b>Nach</b>		<b>Km</b>
70	-	AN Schweinfurt/Werneck, Dreieck (Übergang A 70/B26a)	2	AD Schweinfurt/Werneck, Dreieck	0,5
70	2	AD Schweinfurt/Werneck, Dreieck	3	AS Werneck	2,9
70	3	AS Werneck	4	AD Werntal, Dreieck	4,1
70	4	AD Werntal, Dreieck	5	AS Schweinfurt/Bergrheinfeld	2,0
70	5	AS Schweinfurt/Bergrheinfeld	6	AS Schweinfurt-Hafen	2,0
70	6	AS Schweinfurt-Hafen	7	AS Schweinfurt-Zentrum	1,4
70	7	AS Schweinfurt-Zentrum	8	AS Gochsheim	1,9
70	8	AS Gochsheim	9	AS Schonungen	4,7
70	9	AS Schonungen	10	AS Haßfurt	8,4
70	10	AS Haßfurt	11	AS Knetzgau	9,9
70	11	AS Knetzgau	12	AS Eltmann	8,2
70	12	AS Eltmann	13	AS Viereth-Trunstadt	9,7
70	13	AS Viereth-Trunstadt	14	AS Bamberg-Hafen	6,1
70	14	AS Bamberg-Hafen	15	AS Hallstadt	1,2
70	15	AS Hallstadt	16	AS Bamberg	1,7
70	16	AS Bamberg	17	AK Bamberg, Kreuz	1,5
70	17	AK Bamberg, Kreuz	18	AS Scheßlitz	11,4
70	18	AS Scheßlitz	19	AS Roßdorf am Berg	5,7
70	19	AS Roßdorf am Berg	20	AS Stadelhofen	6,5
70	20	AS Stadelhofen	21	AS Schirradorf	9,0
70	21	AS Schirradorf	22	AS Thurnau-West	5,1
70	22	AS Thurnau-West	23	AS Thurnau-Ost	1,6
70	23	AS Thurnau-Ost	24	AS Kulmbach/Neudrossenfeld	6,2
70	24	AS Kulmbach/Neudrossenfeld	26	AD Bayreuth/Kulmbach, Dreieck	8,6

### A 71



<b>BAB</b>	<b>Von</b>		<b>Nach</b>		<b>Km</b>
71	5	AS Sömmerda-Ost	6	AS Sömmerda-Süd	5,9
71	6	AS Sömmerda-Süd	7	AS Erfurt-Nord	10,9

71	7	AS Erfurt-Nord	8	AS Erfurt-Stotternheim	1,6
71	11	AS Erfurt-Bindersleben	12	AK Erfurt, Kreuz	7,6
71	12	AK Erfurt, Kreuz	13	AS Arnstadt-Nord	6,4
71	13	AS Arnstadt-Nord	14	AS Arnstadt-Süd	3,2
71	14	AS Arnstadt-Süd	15	AS Ilmenau-Ost	13,2
71	15	AS Ilmenau-Ost	16	AS Ilmenau-West	5,0
71	16	AS Ilmenau-West	17	AS Gräfenroda	4,6
71	17	AS Gräfenroda	18	AS Oberhof	12,8
71	18	AS Oberhof	19	AS Suhl/Zella-Mehlis	2,5
71	19	AS Suhl/Zella-Mehlis	20	AD Suhl, Dreieck	5,0
71	20	AD Suhl, Dreieck	21	AS Meiningen-Nord	13,8
71	21	AS Meiningen-Nord	22	AS Meiningen-Süd	6,3
71	22	AS Meiningen-Süd	23	AS Rentwertshausen	9,6
71	23	AS Rentwertshausen	24	AS Mellrichstadt	9,7
71	24	AS Mellrichstadt	25	AS Bad Neustadt a. d. Saale	10,2
71	25	AS Bad Neustadt a. d. Saale	26	AS Müñnerstadt	9,8
71	26	AS Müñnerstadt	27	AS Maßbach	6,8
71	27	AS Maßbach	28	AS Bad Kissingen	7,9
71	28	AS Bad Kissingen	29	AS Poppenhausen	6,0
71	29	AS Poppenhausen	30	AS Schweinfurt-West	3,8
71	30	AS Schweinfurt-West	31	AD Werntal, Dreieck	5,7

### A 72



<b>BAB</b>	<b>Von</b>		<b>Nach</b>		<b>Km</b>
72	1	AD Bayerisches Vogtland, Dreieck	2	AS Hof-Nord	3,3
72	2	AS Hof-Nord	3	AS Hof/Töpen	5,6
72	3	AS Hof/Töpen	4	AD Hochfranken, Dreieck	5,3
72	4	AD Hochfranken, Dreieck	5	AS Pirk	11,3
72	5	AS Pirk	6	AS Plauen-Süd	5,2
72	6	AS Plauen-Süd	7	AS Plauen-Ost	7,6
72	7	AS Plauen-Ost	8	AS Treuen	7,9
72	8	AS Treuen	9	AS Reichenbach	6,6
72	9	AS Reichenbach	10	AS Zwickau-West	10,0
72	10	AS Zwickau-West	11	AS Zwickau-Ost	11,3
72	11	AS Zwickau-Ost	12	AS Hartenstein	8,9
72	12	AS Hartenstein	13	AS Stollberg-West	4,2
72	13	AS Stollberg-West	14	AS Stollberg-Nord	3,2
72	14	AS Stollberg-Nord	15	AS Chemnitz-Süd	11,0
72	15	AS Chemnitz-Süd	16	AS Chemnitz-Rottluff	2,3
72	16	AS Chemnitz-Rottluff	17	AD Chemnitz, Kreuz	2,8

### A 73



<b>BAB</b>	<b>Von</b>		<b>Nach</b>		<b>Km</b>
73	1	AD Suhl, Dreieck	2	AS Suhl-Zentrum	2,9
73	2	AS Suhl-Zentrum	3	AS Suhl-Friedberg	4,7

73	5	AS Eisfeld-Nord	6	AS Eisfeld-Süd	5,7
73	6	AS Eisfeld-Süd	7	AS Coburg	13,0
73	-	AN Bamberg, Kreuz (Übergang A 73/B 173)	21	AK Bamberg, Kreuz	0,5
73	21	AK Bamberg, Kreuz	22	AS Memmelsdorf	1,3
73	22	AS Memmelsdorf	23	AS Bamberg-Ost	2,2
73	23	AS Bamberg-Ost	24	AS Bamberg-Süd	3,8
73	24	AS Bamberg-Süd	25	AS Hirschaid	6,9
73	25	AS Hirschaid	26	AS Buttenheim	3,5
73	26	AS Buttenheim	27	AS Forchheim-Nord	7,2
73	27	AS Forchheim-Nord	28	AS Forchheim-Süd	4,7
73	28	AS Forchheim-Süd	29	AS Baiersdorf-Nord	2,5
73	29	AS Baiersdorf-Nord	30	AS Möhrendorf	5,2
73	30	AS Möhrendorf	31	AS Erlangen-Nord	3,4
73	31	AS Erlangen-Nord	32	AS Erlangen	2,0
73	32	AS Erlangen	33	AS Erlangen-Bruck	1,2
73	33	AS Erlangen-Bruck	34	AK Fürth/Erlangen, Kreuz	2,5
73	34	AK Fürth/Erlangen, Kreuz	35	AS Erlangen-Eltersdorf	2,1
73	35	AS Erlangen-Eltersdorf	36	AS Fürth-Ronhof	5,1
73	36	AS Fürth-Ronhof	37	AS Fürth-Poppenreuth	1,6
73	37	AS Fürth-Poppenreuth	38	AS Nürnberg/Fürth	1,6
73	43	AS Nürnberg-Hafen-Ost	44	AS Nürnberg-Königshof	1,5
73	44	AS Nürnberg-Königshof	45	AS Nürnberg-Zollhaus	2,4
73	45	AS Nürnberg-Zollhaus	46	AK Nürnberg-Süd, Kreuz	2,2
73	46	AK Nürnberg-Süd, Kreuz	47	AS Langwasser (Wendelstein)	1,5
73	47	AS Langwasser (Wendelstein)	47	AS Wendelstein	1,2
73	47	AS Wendelstein	48	AS Feucht	2,1
73	48	AS Feucht	49	AD Nürnberg/Feucht, Dreieck	1,7

### A 81



<b>BAB</b>	<b>Von</b>	<b>Nach</b>	<b>Km</b>		
81	1	AD Würzburg-West, Dreieck	2	AS Gerchsheim	2,6
81	2	AS Gerchsheim	3	AS Tauberbischofsheim	17,5
81	3	AS Tauberbischofsheim	4	AS Ahorn	10,9
81	4	AS Ahorn	5	AS Boxberg	8,2
81	5	AS Boxberg	6	AS Osterburken	9,5
81	6	AS Osterburken	7	AS Möckmühl	17,7
81	7	AS Möckmühl	8	AS Neuenstadt (Kocher)	5,2
81	8	AS Neuenstadt (Kocher)	9	AK Weinsberg, Kreuz	11,0
81	9	AK Weinsberg, Kreuz	10	AS Weinsberg/Ellhofen	2,3
81	10	AS Weinsberg/Ellhofen	11	AS Heilbronn/Untergruppenbach	6,1
81	11	AS Heilbronn/Untergruppenbach	12	AS Ilsfeld	3,4
81	12	AS Ilsfeld	13	AS Mundelsheim	6,4
81	13	AS Mundelsheim	14	AS Pleidelsheim	5,5
81	14	AS Pleidelsheim	15	AS Ludwigsburg-Nord	6,4

81	15	AS Ludwigsburg-Nord	16	AS Ludwigsburg-Süd	4,0
81	16	AS Ludwigsburg-Süd	17	AS Stuttgart-Zuffenhausen	4,3
81	17	AS Stuttgart-Zuffenhausen	18	AS Stuttgart-Feuerbach	4,5
81	18	AS Stuttgart-Feuerbach	19	AD Leonberg, Dreieck	6,9
81	49	AD Leonberg, Dreieck	50	AS Leonberg-Ost	0,9
81	50	AS Leonberg-Ost	51	AK Stuttgart, Kreuz	7,0
81	20	AK Stuttgart, Kreuz	21	AS Sindelfingen-Ost	3,2
81	21	AS Sindelfingen-Ost	22	AS Böblingen-Ost	0,7
81	22	AS Böblingen-Ost	23	AS Böblingen/Sindelfingen	2,6
81	23	AS Böblingen/Sindelfingen	24	AS Böblingen-Hulb	2,8
81	24	AS Böblingen-Hulb	25	AS Ehningen	1,9
81	25	AS Ehningen	26	AS Hildrizhausen	2,8
81	26	AS Hildrizhausen	27	AS Gärtringen	2,3
81	27	AS Gärtringen	28	AS Herrenberg	6,7
81	28	AS Herrenberg	29	AS Rottenburg	10,6
81	29	AS Rottenburg	30	AS Horb a.N.	10,9
81	30	AS Horb a.N.	31	AS Empfingen	5,7
81	31	AS Empfingen	32	AS Sulz a.N.	6,7
81	32	AS Sulz a.N.	33	AS Oberndorf a.N.	5,7
81	33	AS Oberndorf a.N.	34	AS Rottweil	16,4
81	34	AS Rottweil	35	AS Villingen-Schwenningen	10,0
81	35	AS Villingen-Schwenningen	36	AS Tuningen	7,1
81	36	AS Tuningen	37	AD Bad Dürkheim, Dreieck	4,0
81	37	AD Bad Dürkheim, Dreieck	38	AS Geisingen	11,2
81	38	AS Geisingen	39	AS Engen	13,8
81	39	AS Engen	40	AK Hegau, Kreuz	7,0
81	40	AK Hegau, Kreuz	41	AS Singen	2,6
81	41	AS Singen	42	AS Hilzingen	4,4
81	42	AS Hilzingen	43	AS Gottmadingen	5,1
81	40	AK Hegau, Kreuz	-	AN Hegau, Kreuz (Übergang A 81/B 33)	0,8

**A 92**



<b>BAB</b>	<b>Von</b>	<b>Nach</b>	<b>Km</b>		
92	1	AD München-Feldmoching, Dreieck	2	AS Oberschleißheim	3,1
92	2	AS Oberschleißheim	3	AS Lohhof	6,1
92	3	AS Lohhof	4	AK Neufahrn, Kreuz	3,9
92	4	AK Neufahrn, Kreuz	4	AS Eching-Ost	1,0
92	4	AS Eching-Ost	5	AS Freising-Süd	5,3
92	5	AS Freising-Süd	6	AD Flughafen München - Franz Josef Strauß	2,9
92	6	AD Flughafen München - Franz Josef Strauß	7	AS Freising-Mitte	2,6
92	7	AS Freising-Mitte	8	AS Freising-Ost	3,2
92	8	AS Freising-Ost	9	AS Erding	5,8
92	9	AS Erding	10	AS Moosburg-Süd	9,9
92	10	AS Moosburg-Süd	11	AS Moosburg-Nord	4,2

92	11	AS Moosburg-Nord	12	AS Landshut-West	8,8
92	12	AS Landshut-West	13	AS Altdorf	4,5
92	13	AS Altdorf	14	AS Landshut-Nord	3,1
92	14	AS Landshut-Nord	15	AS Landshut/Essenbach	4,1
92	15	AS Landshut/Essenbach	16	AS Wörth a.d. Isar	11,0
92	16	AS Wörth a.d. Isar	17a	AS Dingolfing-West	11,5
92	17a	AS Dingolfing-West	17b	AS Dingolfing-Ost	3,9
92	17b	AS Dingolfing-Ost	18	AS Pilsting-Großköllnbach	6,7
92	18	AS Pilsting-Großköllnbach	19	AS Landau a.d. Isar	5,2
92	19	AS Landau a.d. Isar	20	AS Wallersdorf-West	5,2
92	20	AS Wallersdorf-West	21	AS Wallersdorf-Nord	2,5
92	21	AS Wallersdorf-Nord	22	AS Plattling-West	8,7
92	22	AS Plattling-West	23	AS Plattling-Nord	5,5
92	23	AS Plattling-Nord	24	AK Deggendorf, Kreuz	3,6
92	24	AK Deggendorf, Kreuz	25	AS Deggendorf-Mitte	2,0

**A 93**



<b>BAB</b>	<b>Von</b>	<b>Nach</b>	<b>Km</b>		
93	1	AD Hochfranken, Dreieck	2	AS Hof-Ost	4,0
93	2	AS Hof-Ost	3	AS Regnitzlosau	6,5
93	3	AS Regnitzlosau	4	AS Hof-Süd	5,0
93	4	AS Hof-Süd	5	AS Rehau-Nord	1,3
93	5	AS Rehau-Nord	6	AS Rehau-Süd	1,8
93	6	AS Rehau-Süd	7	AS Schönwald	4,4
93	7	AS Schönwald	8	AS Selb-Nord	5,7
93	8	AS Selb-Nord	9	AS Selb-West	1,9
93	9	AS Selb-West	10	AS Höchstadt	8,2
93	10	AS Höchstadt	11	AS Thiersheim	3,4
93	11	AS Thiersheim	12	AS Wunsiedel	4,3
93	12	AS Wunsiedel	13	AS Marktredwitz-Nord	2,8
93	13	AS Marktredwitz-Nord	14	AS Marktredwitz-Süd	1,6
93	14	AS Marktredwitz-Süd	15	AS Pechbrunn	3,3
93	15	AS Pechbrunn	16	AS Mitterteich-Nord	7,2
93	16	AS Mitterteich-Nord	17	AS Mitterteich-Süd	1,9
93	17	AS Mitterteich-Süd	18	AS Wiesau	2,7
93	18	AS Wiesau	19	AS Falkenberg	6,9
93	19	AS Falkenberg	20	AS Windischeschenbach	6,6
93	20	AS Windischeschenbach	21a	AS Neustadt a.d. Waldnaab	7,9
93	21a	AS Neustadt a.d. Waldnaab	21b	AS Altenstadt a.d. Waldnaab	1,9
93	21b	AS Altenstadt a.d. Waldnaab	22	AS Weiden-Nord	2,7
93	22	AS Weiden-Nord	23	AS Weiden-West	2,0
93	23	AS Weiden-West	24	AS Weiden-Frauenricht	1,4
93	24	AS Weiden-Frauenricht	25	AS Weiden-Süd	2,8
93	25	AS Weiden-Süd	26	AS Luhe-Wildenau	6,5

93	26	AS Luhe-Wildenau	27	AS Wernberg-Köblitz	7,3
93	27	AS Wernberg-Köblitz	28	AK Oberpfälzer Wald, Kreuz	2,5
93	28	AK Oberpfälzer Wald, Kreuz	29	AS Pfreimd	3,7
93	29	AS Pfreimd	30	AS Nabburg	4,0
93	30	AS Nabburg	31	AS Schwarzenfeld	8,3
93	31	AS Schwarzenfeld	32	AS Schwandorf-Nord	5,0
93	32	AS Schwandorf-Nord	33	AS Schwandorf-Mitte	3,3
93	33	AS Schwandorf-Mitte	34	AS Schwandorf-Süd	5,0
93	34	AS Schwandorf-Süd	35	AS Teublitz	6,3
93	35	AS Teublitz	36	AS Ponholz	7,4
93	36	AS Ponholz	37	AS Regenstein	4,3
93	37	AS Regenstein	38	AS Regensburg-Nord	8,8
93	38	AS Regensburg-Nord	39	AS Regensburg-Pfaffenstein	2,1
93	39	AS Regensburg-Pfaffenstein	40	AS Regensburg-West	1,0
93	40	AS Regensburg-West	41	AS Regensburg-Prüfening	1,0
93	41	AS Regensburg-Prüfening	42	AS Regensburg-Königswiesen	0,7
93	42	AS Regensburg-Königswiesen	43	AS Regensburg-Kumpfmühl	1,0
93	43	AS Regensburg-Kumpfmühl	44	AK Regensburg, Kreuz	0,9
93	44	AK Regensburg, Kreuz	45	AS Regensburg-Süd	1,9
93	45	AS Regensburg-Süd	-	- TR Pentling (Wendemöglichkeit)	3,1
93	-	- TR Pentling (Wendemöglichkeit)	46	AS Bad Abbach	2,8
93	46	AS Bad Abbach	48	AS Hausen	11,4
93	48	AS Hausen	49	AS Abensberg	7,1
93	49	AS Abensberg	50	AS Siegenburg	9,0
93	50	AS Siegenburg	51	AS Elsendorf	6,8
93	51	AS Elsendorf	52	AS Aiglsbach	5,5
93	52	AS Aiglsbach	53	AS Mainburg	7,4
93	53	AS Mainburg	54	AS Wolnzach	7,0
93	54	AS Wolnzach	55	AD Holledau, Dreieck	3,7
93	56	AD Inntal, Dreieck	57	AS Reischenhart	5,8
93	57	AS Reischenhart	58	AS Brannenburg	3,1
93	58	AS Brannenburg	-	- TR Inntal	0,6
93	-	- TR Inntal	59	AS Oberaudorf	10,7
93	59	AS Oberaudorf	60	AS Kiefersfelden	3,3
93	60	AS Kiefersfelden	61	BG Kiefersfelden, Bundesgrenze	1,7

**A 94**



<b>BAB</b>	<b>Von</b>	<b>Nach</b>	<b>Km</b>		
94	1	AS München-Steinhausen	2	AS München-Zamdorf	1,6
94	2	AS München-Zamdorf	3	AS München-Daglfing	1,1
94	3	AS München-Daglfing	4	AS München-Am Moosfeld	0,8
94	4	AS München-Am Moosfeld	5	AS München-Riem	1,2
94	5	AS München-Riem	6	AS Feldkirchen-West	1,7
94	6	AS Feldkirchen-West	7	AS Feldkirchen-Ost	2,6



94	7	AS Feldkirchen-Ost	8	AK München-Ost, Kreuz	1,0
94	8	AK München-Ost, Kreuz	9	AS Parsdorf	2,3
94	9	AS Parsdorf	10	AS Anzing	5,4
94	10	AS Anzing	11	AS Forstinning	2,8
94	11	AS Forstinning	-	AN Forstinning (Übergang A 94/B 12)	0,8
94	22	AS Altötting	23	AS Neuötting	2,3
94	23	AS Neuötting	24	AS Neuötting-Ost	4,6
94	24	AS Neuötting-Ost	25	AS Burghausen	6,2
94	25	AS Burghausen	-	AN Burghausen (Übergang A 94/B 12)	0,6

### A 95



BAB	Von		Nach		Km
95	1	AS München-Sendling-Süd	2	AS München-Kreuzhof (Anschluss B2)	0,0
95	2	AS München-Kreuzhof (Anschluss B2)	3	AS München-Fürstenried	2,0
95	3	AS München-Fürstenried	-	- P Oberdill	8,1
95	4	AD Starnberg, Dreieck	3	AS München-Fürstenried	9,8
95	-	- P Oberdill	4	AD Starnberg, Dreieck	1,7
95	4	AD Starnberg, Dreieck	5	AS Schäftlarn	2,5
95	5	AS Schäftlarn	6	AS Wolfratshausen	10,9
95	6	AS Wolfratshausen	7	AS Seeshaupt	9,6
95	7	AS Seeshaupt	8	AS Penzberg/Iffeldorf	6,0
95	8	AS Penzberg/Iffeldorf	9	AS Sindelsdorf	5,3
95	9	AS Sindelsdorf	10	AS Murnau/Kochel	7,5
95	10	AS Murnau/Kochel	11	AS Eschenlohe	11,6
95	11	AS Eschenlohe	12	AN Eschenlohe (Übergang A 95/B 2)	1,9

### A 96



BAB	Von		Nach		Km
96	1	BG Lindau, Bundesgrenze	2	AS Lindau	0,2
96	2	AS Lindau	3	AS Sigmarszell	3,4
96	3	AS Sigmarszell	4	AS Weißensberg	1,7
96	4	AS Weißensberg	-	BS Behelfs-AS	4,1
96	5	AS Wangen-West	4	AS Weißensberg	14,1
96	-	BS Behelfs-AS	5	AS Wangen-West	10,0
96	5	AS Wangen-West	6	AS Wangen-Nord	5,6
96	6	AS Wangen-Nord	-	AN Wangen-Nord (Übergang A 96/B 18)	0,9
96	-	AN Leutkirch-Süd (Übergang A 96/B 18)	8	AS Leutkirch-Süd	4,6
96	8	AS Leutkirch-Süd	9	AS Leutkirch-West	2,0
96	9	AS Leutkirch-West	10	AS Aichstetten	6,9
96	10	AS Aichstetten	11	AS Aitrach	7,1
96	11	AS Aitrach	12	AK Memmingen, Kreuz	8,2
96	12	AK Memmingen, Kreuz	13	AS Memmingen-Nord	0,4
96	13	AS Memmingen-Nord	14	AS Memmingen-Ost	3,0
96	17	AS Erkheim	18	AS Stetten	6,7
96	18	AS Stetten	19	AS Mindelheim	5,4

96	19	AS Mindelheim	20	AS Bad Wörishofen	8,5
96	20	AS Bad Wörishofen	21	AS Buchloe-West	7,0
96	21	AS Buchloe-West	22	AS Jengen/Kaufbeuren	1,4
96	22	AS Jengen/Kaufbeuren	23	AS Buchloe-Ost	1,8
96	23	AS Buchloe-Ost	24	AS Landsberg am Lech-West	7,4
96	24	AS Landsberg am Lech-West	25	AS Landsberg am Lech-Nord	2,7
96	25	AS Landsberg am Lech-Nord	26	AS Landsberg am Lech-Ost	3,4
96	26	AS Landsberg am Lech-Ost	27	AS Schöffelding	7,5
96	27	AS Schöffelding	28	AS Windach	2,7
96	28	AS Windach	29	AS Greifenberg	4,5
96	29	AS Greifenberg	30	AS Inning a. Ammersee	4,2
96	30	AS Inning a. Ammersee	31	AS Wörthsee	5,6
96	31	AS Wörthsee	32	AS Oberpfaffenhofen	4,5
96	32	AS Oberpfaffenhofen	33	AS Gilching	2,4
96	33	AS Gilching	34	AS Germering	6,0
96	34	AS Germering	35	AD München-Südwest, Dreieck	2,0
96	35	AD München-Südwest, Dreieck	36a	AS München-Freiham	0,9
96	36a	AS München-Freiham	36b	AS Gräfelfing	2,6
96	36b	AS Gräfelfing	37	AS München-Blumenau	2,4
96	37	AS München-Blumenau	38	AS München-Laim	1,8
96	38	AS München-Laim	39	AS München-Sendling	1,3

#### A 98



<b>BAB</b>	<b>Von</b>	<b>Nach</b>	<b>Km</b>	
98	1	AD Weil am Rhein, Dreieck	2 AS Eimeldingen	1,9
98	2	AS Eimeldingen	3 BS Binzen (Behelfs-AS)	1,0
98	3	BS Binzen (Behelfs-AS)	4 AS Kandern	2,3
98	4	AS Kandern	5 AS Lörrach-Mitte	2,1
98	5	AS Lörrach-Mitte	6 AS Lörrach-Ost	3,5
98	6	AS Lörrach-Ost	7 AD Rheinfeldern, Dreieck	5,4
98	-	AS Laufenburg	- AS Luttingen	1,6
98	-	AS Tiengen-West	- AS Tiengen-Ost	2,9
98	-	AS Tiengen-Ost	- AS Lauchringen	3,1
98	11	AK Hegau, Kreuz	12 AS Stockach-West	10,7
98	12	AS Stockach-West	13 AS Stockach-Ost	2,5
98	13	AS Stockach-Ost	- AN Stockach-Ost (Übergang A 98/B 31)	0,5

#### A 99



<b>BAB</b>	<b>Von</b>	<b>Nach</b>	<b>Km</b>	
99	4	AD München-Südwest, Dreieck	5 AS München-Freiham-Mitte	1,4
99	5	AS München-Freiham-Mitte	6 AS Germering-Nord	0,9
99	6	AS Germering-Nord	7 AS München-Lochhausen	4,0
99	7	AS München-Lochhausen	8 AK München-West, Kreuz	0,7
99	8	AK München-West, Kreuz	9 AD München-Allach, Dreieck	2,8
99	9	AD München-Allach, Dreieck	10 AS München-Ludwigsfeld	3,4

99	10	AS München-Ludwigsfeld	11	AD München-Feldmoching, Dreieck	4,7
99	11	AD München-Feldmoching, Dreieck	12a	AS München-Neuherberg	3,3
99	12a	AS München-Neuherberg	12b	AS München-Fröttmaning-Nord	2,4
99	12b	AS München-Fröttmaning-Nord	13	AK München-Nord, Kreuz	1,0
99	13	AK München-Nord, Kreuz	14	AS Aschheim/Ismaning	6,6
99	14	AS Aschheim/Ismaning	15	AS Kirchheim b. München	3,6
99	15	AS Kirchheim b. München	17	AK München-Ost, Kreuz	3,3
99	17	AK München-Ost, Kreuz	18	AS Haar	4,5
99	18	AS Haar	19	AS Hohenbrunn	5,4
99	19	AS Hohenbrunn	20	AS Ottobrunn	3,5
99	20	AS Ottobrunn	21	AK München-Süd, Kreuz	2,2
99	-	AD München-Eschenried, Dreieck	9	AD München-Allach, Dreieck	3,8

**A 100**



<b>BAB</b>	<b>Von</b>		<b>Nach</b>		<b>Km</b>
100	1	AN Seestraße	2	AS Beusselstraße	0,0
100	2	AS Beusselstraße	3	AS Jakob-Kaiser-Platz	2,2
100	3	AS Jakob-Kaiser-Platz	4/5	AD Charlottenburg, Dreieck/AS Siemensdamm	0,2
100	4/5	AD Charlottenburg, Dreieck/AS Siemensdamm	6	AS Spandauer Damm	2,0
100	6	AS Spandauer Damm	7	AS Kaiserdamm	0,7
100	7	AS Kaiserdamm	8	AS Kaiserdamm-Süd	0,3
100	10	AD Funkturm, Dreieck/AS Messedamm	7	AS Kaiserdamm	1,4
100	8	AS Kaiserdamm-Süd	10	AD Funkturm, Dreieck/AS Messedamm	1,0
100	10	AD Funkturm, Dreieck/AS Messedamm	12	AS Kurfürstendamm	0,9
100	12	AS Kurfürstendamm	13	AS Hohenzollerndamm	1,3
100	13	AS Hohenzollerndamm	14	AS Schmargendorf	0,7
100	14	AS Schmargendorf	15	AS Detmolder Straße	0,9
100	15	AS Detmolder Straße	16	AS Wexstraße	1,1
100	16	AS Wexstraße	17	AS Innsbrucker Platz	0,6
100	17	AS Innsbrucker Platz	18	AK Schöneberg, Kreuz	0,7
100	18	AK Schöneberg, Kreuz	19	AS Alboinstraße (b)	1,3
100	19	AS Alboinstraße (a)	18	AK Schöneberg, Kreuz	0,5
100	19	AS Alboinstraße (b)	19	AS Alboinstraße (a)	0,8
100	19	AS Alboinstraße (b)	20	AS Tempelhofer Damm	1,1
100	20	AS Tempelhofer Damm	21	AS Oberlandstraße	1,4
100	21	AS Oberlandstraße	22	AS Gradestraße	0,7
100	22	AS Gradestraße	23	AS Britzer Damm	1,6
100	23	AS Britzer Damm	24	AS Buschkrugallee	0,7
100	24	AS Buschkrugallee	25	AD Neukölln, Dreieck	0,8
100	25	AD Neukölln, Dreieck	26	AS Grenzallee	0,2

**A 103**








<b>BAB</b>	<b>Von</b>		<b>Nach</b>		<b>Km</b>
103	1	AS Sachsendamm	2	AK Schöneberg, Kreuz	0,5
103	2	AK Schöneberg, Kreuz	3	AS Saarstraße	1,3

103	3	AS Saarstraße	4	AS Filandastraße	1,0
103	4	AS Filandastraße	5	AS Wolfensteindamm/Schloßstraße	0,9
<b>A 104</b>					↑
<b>BAB</b>	<b>Von</b>		<b>Nach</b>		<b>Km</b>
104	-	AS Schmargendorf	-	AS Mecklenburgische Straße	0,0
104	-	AS Mecklenburgische Straße	-	AS Breitenbachplatz	0,0
104	-	AS Breitenbachplatz	-	AS Schildhornstraße	0,0
<b>A 111</b>					↑
<b>BAB</b>	<b>Von</b>		<b>Nach</b>		<b>Km</b>
111	1	AD Oranienburg, Kreuz	2a	AS Hennigsdorf	4,1
111	2a	AS Hennigsdorf	2b	AS Stolpe	2,9
111	2b	AS Stolpe	-	- TR Stolper Heide (Überfahrt)	1,1
111	-	- TR Stolper Heide (Überfahrt)	3	AS Schulzendorfer Straße	3,1
111	3	AS Schulzendorfer Straße	4	AS Waidmannsluster Damm /Hermsdorfer Damm	3,5
111	4	AS Waidmannsluster Damm /Hermsdorfer Damm	5	AS Holzhauser Straße	2,1
111	5	AS Holzhauser Straße	6	AS Seidelstraße	1,3
111	6	AS Seidelstraße	7/8	AS Kurt-Schumacher-Platz/Eichborndamm	0,5
111	7/8	AS Kurt-Schumacher-Platz/Eichborndamm	9	AS Kurt-Schumacher-Damm	1,2
111	9	AS Kurt-Schumacher-Damm	10	AS Saatwinkler Damm	0,9
111	10	AS Saatwinkler Damm	11	AS Flughafen Tegel	0,3
111	11	AS Flughafen Tegel	12	AS Heckerdamm	0,7
111	12	AS Heckerdamm	13	AD Charlottenburg, Dreieck/AS Siemensdamm	0,7
<b>A 113</b>					↑
<b>BAB</b>	<b>Von</b>		<b>Nach</b>		<b>Km</b>
113	1	AD Neukölln, Dreieck	2	AS Späthstraße	1,2
113	2	AS Späthstraße	3	AS Johannisthaler Chaussee	1,8
113	3	AS Johannisthaler Chaussee	4	AS Stubenrauchstraße	1,7
113	4	AS Stubenrauchstraße	5	AS Adlershof	1,2
113	1	AS Treptow, Dreieck	2	AS Berlin-Grünau	4,5
113	2	AS Berlin-Grünau	3	AK Schönefelder Kreuz	5,4
<b>A 114</b>					↑
<b>BAB</b>	<b>Von</b>		<b>Nach</b>		<b>Km</b>
114	1	AD Pankow, Dreieck	2	AS Schönerlinder Straße	2,3
114	2	AS Schönerlinder Straße	3	AS Bucher Straße	1,3
114	3	AS Bucher Straße	4	AS Pasewalker Straße	4,0
114	4	AS Pasewalker Straße	5	AS Prenzlauer Promenade	0,9
<b>A 115</b>					↑
<b>BAB</b>	<b>Von</b>		<b>Nach</b>		<b>Km</b>
115	1	AD Funkturm, Dreieck/AS Messedamm	2	AS Hüttenweg	4,8
115	2	AS Hüttenweg	3	AS Spanische Allee	5,0
115	3	AS Spanische Allee	4	AK Zehlendorf	1,6
115	4	AK Zehlendorf	5	AS Kleinmachnow	2,3
115	5	AS Kleinmachnow	6	AS Potsdam-Babelsberg	4,6

115	6	AS Potsdam-Babelsberg	7	AS Potsdam-Drewitz	2,4
115	7	AS Potsdam-Drewitz	8	AS Saarmund	3,4
115	8	AS Saarmund	9	AD Nuthetal, Dreieck	4,2
<b>A 143</b>					<b>↑</b>
<b>BAB</b>	<b>Von</b>		<b>Nach</b>	<b>Km</b>	
143	6	AD Halle Süd	5	AS Holleben	2,6
143	5	AS Holleben	4	AS Teutschenthal	2,8
143	4	AS Teutschenthal	3	AS Halle-Neustadt	3,6
<b>A 210</b>					<b>↑</b>
<b>BAB</b>	<b>Von</b>		<b>Nach</b>	<b>Km</b>	
210	-	AN Schacht-Audorf (Übergang A 210/B 202)	2	AS Schacht-Audorf	0,5
210	2	AS Schacht-Audorf	3	AK Rendsburg, Kreuz	3,2
210	3	AK Rendsburg, Kreuz	4	AS Bredenbek	6,7
210	4	AS Bredenbek	5	AS Achterwehr	6,3
210	5	AS Achterwehr	6	AS Melsdorf	6,0
210	6	AS Melsdorf	7	AK Kiel-West, Kreuz	1,5
<b>A 215</b>					<b>↑</b>
<b>BAB</b>	<b>Von</b>		<b>Nach</b>	<b>Km</b>	
215	1	AN Kiel-Westring	2	AS Kiel-Mitte	0,5
215	2	AS Kiel-Mitte	3	AK Kiel-West, Kreuz	3,1
215	3	AK Kiel-West, Kreuz	4	AS Blumenthal (A 215)	9,8
215	4	AS Blumenthal (A 215)	5	AD Bordesholm, Dreieck	7,0
<b>A 226</b>					<b>↑</b>
<b>BAB</b>	<b>Von</b>		<b>Nach</b>	<b>Km</b>	
226	1	AD Bad Schwartau, Dreieck	2	AS Lübeck-Dänischburg	1,0
226	2	AS Lübeck-Dänischburg	3	AS Lübeck-Siems	3,2
226	3	AS Lübeck-Siems	-	AN Lübeck-Siems (Übergang A 226/B 75)	0,3
<b>A 241</b>					<b>↑</b>
<b>BAB</b>	<b>Von</b>		<b>Nach</b>	<b>Km</b>	
241	-	AK Wismar, Kreuz (Übergang A 241/B 105)	2	AK Wismar, Kreuz	1,6
241	2	AK Wismar, Kreuz	3	AS Jesendorf	11,0
241	4	AS Schwerin-Nord	5	AS Schwerin-Ost	11,0
241	5	AS Schwerin-Ost	7	AD Schwerin, Dreieck	20,3
<b>A 250</b>					<b>↑</b>
<b>BAB</b>	<b>Von</b>		<b>Nach</b>	<b>Km</b>	
250	1	AK Maschener Kreuz (A 7/A 250)	1	AK Maschener Kreuz (A 1/A 250)	1,6
250	1	AK Maschener Kreuz (A 1/A 250)	2	AS Maschen	1,6
250	2	AS Maschen	3	AS Winsen-West	8,3
250	3	AS Winsen-West	4	AS Winsen-Ost	4,8
250	4	AS Winsen-Ost	5	AS Handorf	8,8
250	5	AS Handorf	6	AS Lüneburg-Nord	5,7
<b>A 252</b>					<b>↑</b>
<b>BAB</b>	<b>Von</b>		<b>Nach</b>	<b>Km</b>	

252	-	AS Abzweig A 252	6	AS Hamburg-Georgswerder	1,0
252	6	AS Hamburg-Georgswerder	-	AN Hamburg-Georgswerder (Übergang A 252/B 4/B 75)	0,9
<b>A 253</b>					
<b>BAB</b>	<b>Von</b>		<b>Nach</b>		<b>Km</b>
253	-	AN Hamburg-Wilhelmsburg-Süd (Übergang A 253/B4/B75)	3	AS Hamburg-Wilhelmsburg-Süd	0,2
253	3	AS Hamburg-Wilhelmsburg-Süd	4	AS Hamburg-Neuland	2,1
253	4	AS Hamburg-Neuland	5	AS Hamburg-Harburg-Mitte	0,8
253	5	AS Hamburg-Harburg-Mitte	6	AS Hamburg-Wilstorf	0,9
253	6	AS Hamburg-Wilstorf	-	AN Hamburg-Wilstorf (Übergang A 253/B 75)	0,5
<b>A 255</b>					
<b>BAB</b>	<b>Von</b>		<b>Nach</b>		<b>Km</b>
255	-	AS Hamburg-Veddel	-	AS Abzweig A 252	1,4
255	-	AS Abzweig A 252	-	AK Hamburg-Süd, Kreuz	1,0
<b>A 261</b>					
<b>BAB</b>	<b>Von</b>		<b>Nach</b>		<b>Km</b>
261	1	AD Hamburg-Südwest, Dreieck	2	AS Hamburg-Marmstorf/Lürade	1,0
261	2	AS Hamburg-Marmstorf/Lürade	3	AS Tötensen (Rosengarten)	3,3
261	3	AS Tötensen (Rosengarten)	4	AD Buchholzer Dreieck	4,7
<b>A 270</b>					
<b>BAB</b>	<b>Von</b>		<b>Nach</b>		<b>Km</b>
270	1	AS Bremen-Farge	2	AS Bremen-Lüssum	1,0
270	2	AS Bremen-Lüssum	3a	AS Bremen-Blumenthal	1,0
270	3a	AS Bremen-Blumenthal	3b	AS Bremen-Lobbendorf	0,7
270	4	AS Bremen-Vegesack-Mitte	3a	AS Bremen-Blumenthal	2,3
270	3b	AS Bremen-Lobbendorf	4	AS Bremen-Vegesack-Mitte	1,6
270	4	AS Bremen-Vegesack-Mitte	5	AS Bremen-Vegesack-Hafen	1,4
270	5	AS Bremen-Vegesack-Hafen	6	AS Bremen-St. Magnus	0,6
270	6	AS Bremen-St. Magnus	7	AS Bremen-Lesum	2,5
270	7	AS Bremen-Lesum	8	AS Bremen-Ihletal	0,8
270	8	AS Bremen-Ihletal	9	AS Bremen-Nord	1,0
<b>A 280</b>					
<b>BAB</b>	<b>Von</b>		<b>Nach</b>		<b>Km</b>
280	1	BG Bunde-West, Bundesgrenze	2	AS Bunde-West	1,0
280	2	AS Bunde-West	3	AD Bunde, Dreieck	3,5
<b>A 281</b>					
<b>BAB</b>	<b>Von</b>		<b>Nach</b>		<b>Km</b>
281	-	AD Bremen-Industriehäfen, Dreieck	-	AN Bremen-Burg-Grambke	2,0
<b>A 293</b>					
<b>BAB</b>	<b>Von</b>		<b>Nach</b>		<b>Km</b>
293	-	AN Oldenburg-Nord, Kreuz (Übergang A 293/B 211)	7	AK Oldenburg-Nord, Kreuz	1,2
293	7	AK Oldenburg-Nord, Kreuz	8	AS Oldenburg-Etzhorn	2,9



293	8	AS Oldenburg-Etzhorn	9	AS Oldenburg-Nadorst	2,3
293	9	AS Oldenburg-Nadorst	10	AS Oldenburg-Bürgerfelde	1,0
293	10	AS Oldenburg-Bürgerfelde	11	AD Oldenburg-West, Dreieck	1,3
<b>A 352</b>					
<b>BAB</b>	<b>Von</b>		<b>Nach</b>		<b>Km</b>
352	1	AD Hannover-Nord, Dreieck	2	AS Langenhagen-Kaltenweide	7,6
352	2	AS Langenhagen-Kaltenweide	3	AS Hannover-Flughafen (a)	3,9
352	3	AS Hannover-Flughafen (a)	3	AS Hannover-Flughafen (b)	1,1
352	3	AS Hannover-Flughafen (b)	4	AS Engelbostel	3,3
352	4	AS Engelbostel	5	AD Hannover-West, Dreieck	1,4
<b>A 391</b>					
<b>BAB</b>	<b>Von</b>		<b>Nach</b>		<b>Km</b>
391	-	AN Braunschweig-Nord, Kreuz (Übergang A 391/B 4)	2	AK Braunschweig-Nord, Kreuz	1,1
391	2	AK Braunschweig-Nord, Kreuz	3	AS Braunschweig-Hansestraße	0,8
391	3	AS Braunschweig-Hansestraße	4	AK Ölper, Kreuz	3,2
391	4	AK Ölper, Kreuz	5	AS Braunschweig-Lehndorf	1,3
391	5	AS Braunschweig-Lehndorf	6	AS Braunschweig-Weststadt	2,4
391	6	AS Braunschweig-Weststadt	7	AS Braunschweig-Gartenstadt	1,3
391	7	AS Braunschweig-Gartenstadt	8	AD Braunschweig-Südwest, Dreieck	1,1
<b>A 392</b>					
<b>BAB</b>	<b>Von</b>		<b>Nach</b>		<b>Km</b>
392	-	AN Ölper, Kreuz (Übergang A 392/B 214)	4	AK Ölper, Kreuz	2,0
392	4	AK Ölper, Kreuz	5	AS Braunschweig-Celler Straße	0,9
392	5	AS Braunschweig-Celler Straße	6	AS Braunschweig-Hamburger Straße	0,9
<b>A 395</b>					
<b>BAB</b>	<b>Von</b>		<b>Nach</b>		<b>Km</b>
395	1	AK Braunschweig-Süd, Kreuz	-	AS Braunschweig-Melverode	0,0
395	-	AS Braunschweig-Melverode	2	AS Braunschweig-Heidberg	0,6
395	2	AS Braunschweig-Heidberg	3	AS Braunschweig-Stöckheim	1,4
395	3	AS Braunschweig-Stöckheim	4	AS Wolfenbüttel-Nord	1,9
395	4	AS Wolfenbüttel-Nord	5	AS Wolfenbüttel-Nordwest	2,8
395	5	AS Wolfenbüttel-Nordwest	6	AS Wolfenbüttel-West	3,1
395	6	AS Wolfenbüttel-West	7	AS Wolfenbüttel-Süd	1,8
395	7	AS Wolfenbüttel-Süd	8	AS Flöthe	6,9
395	8	AS Flöthe	9	AS Schladen-Nord	5,8
395	9	AS Schladen-Nord	10	AS Schladen-Süd	2,6
395	10	AS Schladen-Süd	11	AS Lengde	2,4
395	11	AS Lengde	12	AS Vienenburg	3,5
395	12	AS Vienenburg	13	AS Osterwieck/Vienenburg-Süd	1,2
395	13	AS Osterwieck/Vienenburg-Süd	-	BS Osterwieck/Vienenburg-Süd (Übergang A 395/B 6n)	1,1
<b>A 445</b>					
<b>BAB</b>	<b>Von</b>		<b>Nach</b>		<b>Km</b>

445	58	AS Werl-Nord	59	AS Werl-Zentrum	2,3
445	59	AS Werl-Zentrum	60	AK Werl, Kreuz	1,6
445	60	AK Werl, Kreuz	61	AS Wickede (Ruhr)	1,7
445	61	AS Wickede (Ruhr)	62	AS Arnsberg-Neheim	8,5

#### A 480



BAB	Von	Nach	Km		
480	1	AS Aßlar	2	AK Wetzlarer Kreuz	2,2
480	2	AK Wetzlarer Kreuz	-	AN Wetzlarer Kreuz (Übergang A 480/L 3053)	1,6
480	-	AN Wettenberg (Übergang A 480/L 3047)	3	AS Wettenberg	0,8
480	3	AS Wettenberg	4	AS Gießen-Marburger Straße	4,1
480	4	AS Gießen-Marburger Straße	5	AD Reiskirchener Dreieck	9,9

#### A 485



BAB	Von	Nach	Km		
485	1	AS Gießen-Marburger Straße	1	AS Anschluss A 485 an L3475	0,6
485	1	AS Anschluss A 485 an L3475	1	AK Gießener Nordkreuz	0,5
485	1	AK Gießener Nordkreuz	2	AS Gießen-Wieseck	2,2
485	2	AS Gießen-Wieseck	3	AS Gießen-Ursulum	2,2
485	3	AS Gießen-Ursulum	5	AS Gießen-Licher Straße	1,9
485	4	AS Gießen-Grünberger Straße	3	AS Gießen-Ursulum	0,7
485	5	AS Gießen-Licher Straße	4	AS Gießen-Grünberger Straße	1,2
485	5	AS Gießen-Licher Straße	6	AS Gießen-Schiffenberger Tal	1,2
485	6	AS Gießen-Schiffenberger Tal	7	AS Bergwerkswald	3,0
485	7	AS Bergwerkswald	8	AS Linden	1,9
485	8	AS Linden	9	AK Gießener Südkreuz	2,1
485	9	AK Gießener Südkreuz	10	AS Langgöns	3,6
485	10	AS Langgöns	-	AN Langgöns (Übergang A 485/B 3)	1,0

#### A 516



BAB	Von	Nach	Km		
516	1	AK Oberhausen, Kreuz	2	AS Oberhausen-Sterkrade (a)	2,7
516	2	AS Oberhausen-Sterkrade (a)	2	AS Oberhausen-Sterkrade (b)	1,1
516	2	AS Oberhausen-Sterkrade (b)	3	AS Oberhausen-Eisenheim	0,5
516	-	AN Oberhausen-Zentrum (A516)	2	AS Oberhausen-Sterkrade (b)	1,3
516	3	AS Oberhausen-Eisenheim	-	AN Oberhausen-Zentrum (A516)	0,8

#### A 524



BAB	Von	Nach	Km		
524	-	AN Duisburg-Rahm (Übergang A 524/B 288)	3	AS Duisburg-Rahm	0,5
524	3	AS Duisburg-Rahm	4	AS Lintorf	2,6
524	4	AS Lintorf	5	AD Breitscheid, Dreieck	2,3

#### A 535



BAB	Von	Nach	Km		
535	-	AS Wuppertal-Dornap	-	AK Sonnborner Kreuz	1,5

#### A 540



BAB	Von	Nach	Km
-----	-----	------	----

540	1	AS Jüchen	2	AS Gustorf	1,8
540	2	AS Gustorf	3	AS Frimmersdorf	3,1
540	3	AS Frimmersdorf	4	AS Grevenbroich-Süd	2,1

#### A 542



BAB	Von	Nach	Km		
542	1	AK Monheim-Süd, Kreuz	2	AS Langenfeld-Reusrath	1,6
542	2	AS Langenfeld-Reusrath	3	AS Langenfeld-Immigrath	2,3
542	3	AS Langenfeld-Immigrath	4	AK Langenfeld, Kreuz	0,8

#### A 544



BAB	Von	Nach	Km		
544	1	AN Aachen (Europaplatz)	2	AS Rothe Erde	1,3
544	2	AS Rothe Erde	3	AS Würselen	2,5
544	3	AS Würselen	4	AK Aachen, Kreuz	1,5

#### A 553



BAB	Von	Nach	Km		
553	1	AK Bliesheim, Kreuz	2	AS Brühl-Süd	4,4
553	2	AS Brühl-Süd	3	AS Brühl	2,8
553	3	AS Brühl	4	AS Brühl-Ost	3,9
553	4	AS Brühl-Ost	5	AS Brühl-Nord	2,1

#### A 555



BAB	Von	Nach	Km		
555	1	AN Köln (Verteilerkreis)	2	AK Köln-Süd, Kreuz	0,7
555	2	AK Köln-Süd, Kreuz	3	AS Rodenkirchen	2,4
555	3	AS Rodenkirchen	2	AK Köln-Süd, Kreuz	2,1
555	3	AS Rodenkirchen	4	AS Godorf	1,8
555	4	AS Godorf	3	AS Rodenkirchen	2,1
555	4	AS Godorf	5a	AS Wesseling	5,2
555	5a	AS Wesseling	5b	AS Bornheim (Rhld.)	5,7
555	5b	AS Bornheim (Rhld.)	6	AK Bonn-Nord, Kreuz	3,7
555	6	AK Bonn-Nord, Kreuz	7	AN Bonn (Verteilerkreis)	0,4

#### A 559



BAB	Von	Nach	Km		
559	-	AN Köln-Deutz	-	AS Köln-Severinsbrücke	0,0
559	-	AS Köln-Severinsbrücke	-	AS Köln-Am Grauen Stein	0,0
559	-	AS Köln-Am Grauen Stein	-	AS Köln-Kalk	0,0
559	-	AS Köln-Kalk	-	AS Köln-Vingst	0,0
559	-	AS Köln-Vingst	-	AK Gremberg, Kreuz	0,4
559	1	AK Gremberg, Kreuz	2	AS Gremberghoven	2,7
559	2	AS Gremberghoven	3	AD Porz, Dreieck	0,8

#### A 560



BAB	Von	Nach	Km		
560	1	AD Sankt Augustin-West, Dreieck	2	AS Sankt Augustin	2,0
560	2	AS Sankt Augustin	3	AS Siegburg	2,0

560	3	AS Siegburg	4	AS Niederpleis	2,3
560	4	AS Niederpleis	5	AK Bonn/Siegburg, Kreuz	1,0
560	5	AK Bonn/Siegburg, Kreuz	6	AS Hennef (Sieg)-West	2,1
560	6	AS Hennef (Sieg)-West	7	AS Hennef (Sieg)-Ost	2,8
560	7	AS Hennef (Sieg)-Ost	8	AN Hennef (Sieg)-Ost (Übergang A 560/B 8)	1,0

#### A 562



BAB	Von	Nach	Km		
562	1	AS Bonn-Bad Godesberg	2	AS Bonn-Rheinaue	0,7
562	2	AS Bonn-Rheinaue	3	AS Bonn-Beuel-Süd	1,3
562	3	AS Bonn-Beuel-Süd	4	AK Bonn-Ost, Kreuz	1,2

#### A 565



BAB	Von	Nach	Km		
565	1	AD Beuel, Dreieck	2	AS Bonn-Beuel-Nord	1,5
565	2	AS Bonn-Beuel-Nord	3	AS Bonn-Auerberg	2,0
565	3	AS Bonn-Auerberg	4	AK Bonn-Nord, Kreuz	1,3
565	4	AK Bonn-Nord, Kreuz	5	AS Bonn-Tannenbusch	0,5
565	5	AS Bonn-Tannenbusch	6	AS Bonn-Endenich	1,5
565	6	AS Bonn-Endenich	7	AS Bonn-Poppelsdorf	0,7
565	7	AS Bonn-Poppelsdorf	8	AS Bonn-Lengsdorf	1,5
565	8	AS Bonn-Lengsdorf	9	AS Bonn-Hardtberg	1,5
565	9	AS Bonn-Hardtberg	10	AS Meckenheim-Nord	6,7
565	10	AS Meckenheim-Nord	11	AS Meckenheim-Merl	2,2
565	11	AS Meckenheim-Merl	12	AK Meckenheim, Kreuz	5,2
565	12	AK Meckenheim, Kreuz	13	AS Grafschaft	0,9

#### A 571



BAB	Von	Nach	Km		
571	-	AN Ehlingen (Übergang A 571/B 266)	-	AS Ehlingen	0,9
571	-	AS Ehlingen	-	AS Löhndorf	1,1
571	-	AS Löhndorf	-	AD Sinzig, Dreieck	1,1

#### A 573



BAB	Von	Nach	Km		
573	1	AD Bad Neuenahr-Ahrweiler, Dreieck/AS Grafschaft	2	AS Bad Neuenahr	3,0
573	2	AS Bad Neuenahr	-	AN Bad Neuenahr (Übergang A 573/B 266n)	0,4

#### A 602



BAB	Von	Nach	Km		
602	1	AS Trier-Verteilerkreis	2	AS Trier-Ehrang	5,1
602	2	AS Trier-Ehrang	3	AS Kenn	1,6
602	3	AS Kenn	-	AS Schweich (A602)	1,6
602	-	AD Moseltal, Dreieck	3	AS Kenn	2,6
602	-	AS Schweich (A602)	-	AD Moseltal, Dreieck	1,0

#### A 620



BAB	Von	Nach	Km		
620	1	AD Saarlouis, Dreieck	2	AS Wallerfangen	1,6

620	2	AS Wallerfangen	3	AS Saarlouis-Mitte	2,0
620	3	AS Saarlouis-Mitte	4	AS Saarlouis-Lisdorf	2,4
620	4	AS Saarlouis-Lisdorf	5	AS Wadgassen	2,7
620	5	AS Wadgassen	7	AS Völklingen-Wehrden	4,8
620	7	AS Völklingen-Wehrden	8	AS Völklingen-Geislautern	1,9
620	8	AS Völklingen-Geislautern	9	AS Völklingen	1,2
620	9	AS Völklingen	10	AS Völklingen-Ost	0,6
620	10	AS Völklingen-Ost	11	AS Saarbrücken-Klarenthal	3,5
620	11	AS Saarbrücken-Klarenthal	12	AS Saarbrücken-Gersweiler	2,4
620	12	AS Saarbrücken-Gersweiler	13	AS Saarbrücken-Messegelände	1,5
620	14	AS Saarbrücken-Malstatter Brücke	12	AS Saarbrücken-Gersweiler	2,3
620	13	AS Saarbrücken-Messegelände	14	AS Saarbrücken-Malstatter Brücke	0,8
620	14	AS Saarbrücken-Malstatter Brücke	15	AS Saarbrücken-Westspangenbrücke	0,8
620	15	AS Saarbrücken-Westspangenbrücke	16	AS Saarbrücken-Luisenbrücke	0,5
620	17	AS Saarbrücken-Wilhelm-Heinrich-Brücke	15	AS Saarbrücken-Westspangenbrücke	0,8
620	16	AS Saarbrücken-Luisenbrücke	17	AS Saarbrücken-Wilhelm-Heinrich-Brücke	0,3
620	17	AS Saarbrücken-Wilhelm-Heinrich-Brücke	18	AS Saarbrücken-Bismarckbrücke	1,0
620	18	AS Saarbrücken-Bismarckbrücke	19	AS Saarbrücken-St.Arnual	1,4
620	19	AS Saarbrücken-St.Arnual	20	AS Saarbrücken-Unner	1,1
620	20	AS Saarbrücken-Unner	21	AS Saarbrücken-Güdingen	0,2
620	21	AS Saarbrücken-Güdingen	22	AD Saarbrücken, Dreieck	0,4

#### A 623



BAB	Von	Nach	Km	
623	1	AD Friedrichsthal, Dreieck	2 AS Sulzbach-Altenwald	0,5
623	2	AS Sulzbach-Altenwald	1 AD Friedrichsthal, Dreieck	1,1
623	2	AS Sulzbach-Altenwald	3 AS Sulzbach	2,2
623	3	AS Sulzbach	2 AS Sulzbach-Altenwald	2,4
623	3	AS Sulzbach	4 AS Saarbrücken-Dudweiler	2,5
623	4	AS Saarbrücken-Dudweiler	3 AS Sulzbach	1,6
623	4	AS Saarbrücken-Dudweiler	5 AS Saarbrücken-Herrensohr	1,4
623	5	AS Saarbrücken-Herrensohr	7 AN Saarbrücken-Ludwigsberg	3,2

#### A 643



BAB	Von	Nach	Km	
643	1	AS Wiesbaden-Dotzheim	2 AK Schiersteiner Kreuz	1,2
643	2	AK Schiersteiner Kreuz	3 AS Wiesbaden-Äppelallee	1,0
643	3	AS Wiesbaden-Äppelallee	4 AS Mainz-Mombach	1,5
643	4	AS Mainz-Mombach	5 AS Mainz-Gonsenheim	2,2
643	5	AS Mainz-Gonsenheim	6 AD Mainz, Dreieck	1,8

#### A 648



BAB	Von	Nach	Km	
648	1	AD Eschborner Dreieck	2 AS Frankfurt a. Main-Rödelheim	0,9
648	2	AS Frankfurt a. Main-Rödelheim	3 AK Westkreuz Frankfurt a. Main	1,8
648	3	AK Westkreuz Frankfurt a. Main	4 AS Frankfurt a. Main-Rebstock	1,0

648	4	AS Frankfurt a. Main-Rebstock	5	AS Opelrondell	1,1
648	5	AS Opelrondell	6	AN Opelrondell (Übergang A 648/B 8)	0,5
<b>A 650</b>					↑
<b>BAB</b>	<b>Von</b>		<b>Nach</b>		<b>Km</b>
650	3	AS Friedelsheim	4	AS Maxdorf	3,9
650	4	AS Maxdorf	5	AK Ludwigshafen, Kreuz	2,1
650	5	AK Ludwigshafen, Kreuz	6	AS Ruchheim	1,1
650	6	AS Ruchheim	7	AS Oggersheimer Kreuz	2,4
650	7	AS Oggersheimer Kreuz	8	AS Oggersheim-Süd	1,3
650	8	AS Oggersheim-Süd	9	AS Ludwigshafen-Stadt	3,2
<b>A 656</b>					↑
<b>BAB</b>	<b>Von</b>		<b>Nach</b>		<b>Km</b>
656	1	AN Mannheim-Neckarau (Übergang A 656/B 37)	2	AS Mannheim-Neckarau	0,7
656	2	AS Mannheim-Neckarau	3	AK Mannheim, Kreuz	1,7
656	3	AK Mannheim, Kreuz	4	AS Mannheim-Seckenheim	2,6
656	4	AS Mannheim-Seckenheim	5	AK Heidelberg, Kreuz	5,8
656	5	AK Heidelberg, Kreuz	6	AN Heidelberg, Kreuz (Übergang A 656/B 37)	0,8
<b>A 659</b>					↑
<b>BAB</b>	<b>Von</b>		<b>Nach</b>		<b>Km</b>
659	-	AN Viernheimer Kreuz (Übergang A 659/B 38)	4	AK Viernheimer Kreuz	0,5
659	4	AK Viernheimer Kreuz	3	AS Viernheim	1,7
659	3	AS Viernheim	2	AS Viernheim-Ost	1,4
659	2	AS Viernheim-Ost	1	AK Weinheim, Kreuz	2,7
659	1	AK Weinheim, Kreuz	-	AN Weinheim, Kreuz (Übergang A 659/B 38)	0,3
<b>A 661</b>					↑
<b>BAB</b>	<b>Von</b>		<b>Nach</b>		<b>Km</b>
661	1	AS Oberursel-Nord	2	AS Oberursel	2,4
661	2	AS Oberursel	3	AS Bad Homburg	1,6
661	3	AS Bad Homburg	4	AK Bad Homburger Kreuz	1,6
661	4	AK Bad Homburger Kreuz	5	AS Frankfurt a. Main-Nieder-Eschbach	0,8
661	5	AS Frankfurt a. Main-Nieder-Eschbach	6	AS Frankfurt a. Main-Heddernheim	2,4
661	6	AS Frankfurt a. Main-Heddernheim	7	AS Frankfurt a. Main-Eckenheim	3,3
661	7	AS Frankfurt a. Main-Eckenheim	8	AS Preungesheimer Dreieck	1,3
661	8	AS Preungesheimer Dreieck	9	AS Frankfurt a. Main-Friedberger Landstraße	2,1
661	9	AS Frankfurt a. Main-Friedberger Landstraße	-	AS Erlenbruch	3,3
661	-	AS Erlenbruch	14	AS Frankfurt a. Main-Ost	0,4
661	14	AS Frankfurt a. Main-Ost	15	AS Offenbach-Kaiserlei	1,5
661	15	AS Offenbach-Kaiserlei	16	AS Offenbach-Taunusring	1,0
661	16	AS Offenbach-Taunusring	17	AK Offenbacher Kreuz	3,7
661	17	AK Offenbacher Kreuz	18	AS Neu-Isenburg	1,6
661	18	AS Neu-Isenburg	19	AS Dreieich	2,1
661	19	AS Dreieich	20	AS Langen	4,8
661	20	AS Langen	21	AS Egelsbach	3,4



A 671					↑
BAB	Von		Nach		Km
671	2	AS Wiesbaden-Amöneburg	3	AS Mainz-Kastel	3,4
671	3	AS Mainz-Kastel	4	AS Hochheim-Nord	2,8
671	4	AS Hochheim-Nord	5	AS Hochheim-Süd	1,5
671	5	AS Hochheim-Süd	6	AS Gustavsburg	1,8
671	6	AS Gustavsburg	7	AD Mainspitz-Dreieck	1,9
A 672					↑
BAB	Von		Nach		Km
672	1	AD Darmstadt/Griesheim, Dreieck	2	AD Darmstadt, Dreieck	1,2
672	2	AD Darmstadt, Dreieck	-	AN Darmstadt, Dreieck (Übergang A 672/B 26)	1,4
A 831					↑
BAB	Von		Nach		Km
831	-	AN Stuttgart-Vaihingen (Übergang A 831/B 14)	1	AS Stuttgart-Vaihingen	0,5
831	1	AS Stuttgart-Vaihingen	2	AK Stuttgart, Kreuz	1,8
A 861					↑
BAB	Von		Nach		Km
861	1	AD Rheinfelden, Dreieck	2	AS Rheinfelden-Mitte	2,0
861	-	AS Rheinfelden-Mitte	-	AD Rheinfelden	2,0
861	2	AS Rheinfelden-Mitte	3	AS Rheinfelden-Süd	2,1
861	3	AS Rheinfelden-Süd	-	BG Rheinfelden, Bundesgrenze	0,2
A 864					↑
BAB	Von		Nach		Km
864	1	AS Donaueschingen	2	AD Bad Dürkheim, Dreieck	6,1
A 952					↑
BAB	Von		Nach		Km
952	2	AS Percha	1	AD Starnberg, Dreieck	4,6
A 980					↑
BAB	Von		Nach		Km
980	1	AD Allgäu, Dreieck	2	AS Durach	3,0
980	2	AS Durach	3	AS Waltenhofen	1,8
A 995					↑
BAB	Von		Nach		Km
995	1	AS München-Giesing	2	AS Unterhaching-Nord	0,0
995	2	AS Unterhaching-Nord	3	AS Taufkirchen-West	0,0
995	3	AS Taufkirchen-West	4	AS Oberhaching	0,0
995	4	AS Oberhaching	5	AS Sauerlach	0,0
995	5	AS Sauerlach	6	AK München-Süd, Kreuz	1,6

Aktualisiert: 31.08.2006